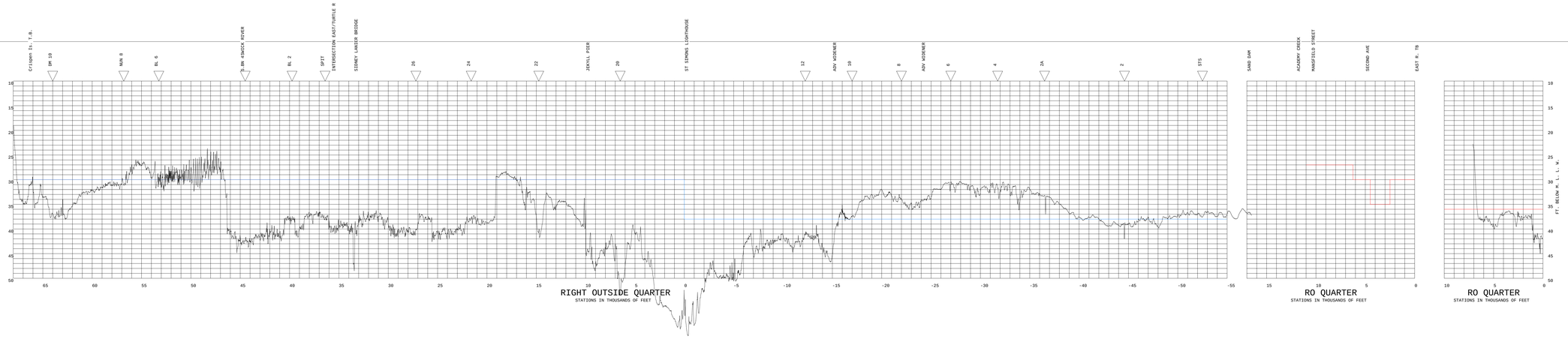

RIGHT OUTSIDE QUARTER
STATIONS IN THOUSANDS OF FEET

RO QUARTER
STATIONS IN THOUSANDS OF FEET

RO QUARTER
STATIONS IN THOUSANDS OF FEET

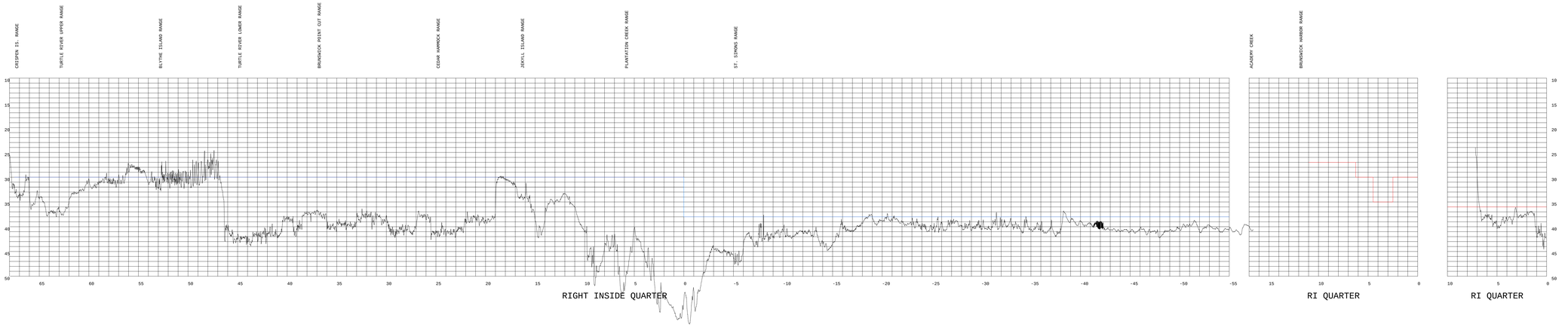

RIGHT INSIDE QUARTER

RI QUARTER

RI QUARTER

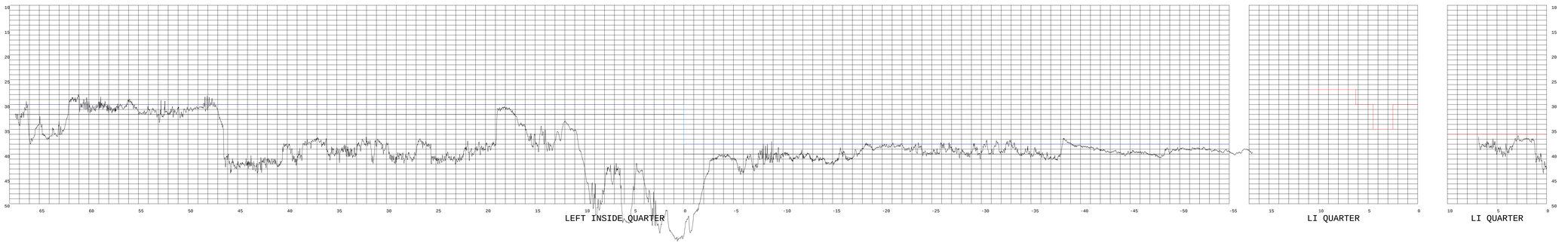

LEFT INSIDE QUARTER

LI QUARTER

LI QUARTER

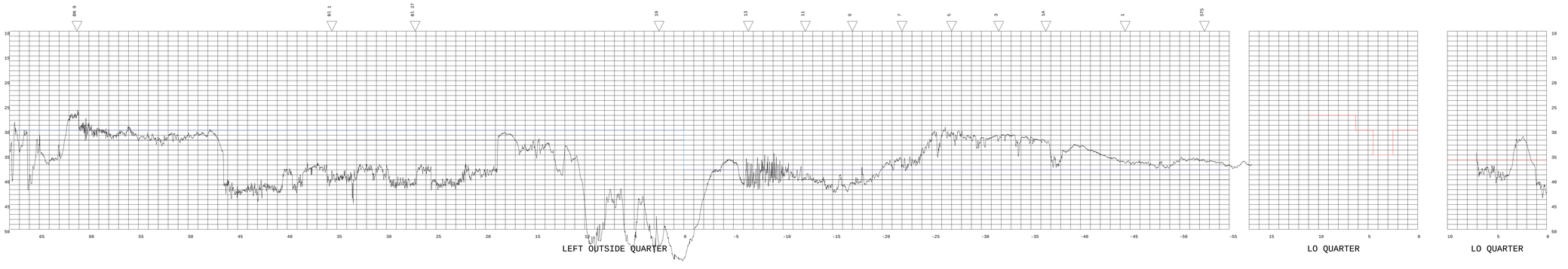

LEFT OUTSIDE QUARTER

LO QUARTER

LO QUARTER

ENTRANCE THRU TURTLE RIVER

EAST RIVER

S BRUNSWICK

* AREA IS BEING DREDGED
** AREA TO BE DREDGED

NOTES.

1. THE INFORMATION DEPICTED ON THIS CHART REPRESENTS THE RESULTS OF SURVEYS MADE ON THE DATES INDICATED AND CAN ONLY BE CONSIDERED AS INDICATIONS OF THE GENERAL CONDITIONS EXISTING AT THE TIME.

2. THESE PROFILES ARE FOR ILLUSTRATION PURPOSES ONLY AND DO NOT NECESSARILY REPRESENT CHANNEL CONTROLLING DEPTHS. PLOTTED QUARTER LINES REPRESENT SOUNDINGS TAKEN AT 50 TO 100 INTERVALS AND MAY NOT ALWAYS DEPICT THE CONTROLLING DEPTH OR MINIMUM SOUNDINGS IN ANY PARTICULAR CHANNEL REACH.

VERT. SCALE 1in = 8ft
8ft 0 8ft

HORIZ. SCALE 1in = 5000ft
5000ft 0 5000ft

U.S. ARMY ENGINEER DISTRICT, SAVANNAH
CORPS OF ENGINEERS
SAVANNAH, GEORGIA

BRUNSWICK HARBOR, GEORGIA
BRUNSWICK HARBOR PROFILES

BRUNSWICK GEORGIA

SIZE	INVITATION NO.	DRAWING NO.	PLATE
		DBH 103/240	
SCALE AS SHOWN		SUR D 27-28 Feb 2007	SHEET 1 OF 1