

**Brunswick Harbor Modification Project
Jekyll Island Fishing Pier Shoreline Nourishment
Glynn County, Georgia
Final Supplemental Environmental Assessment and Finding of No
Significant Impact**

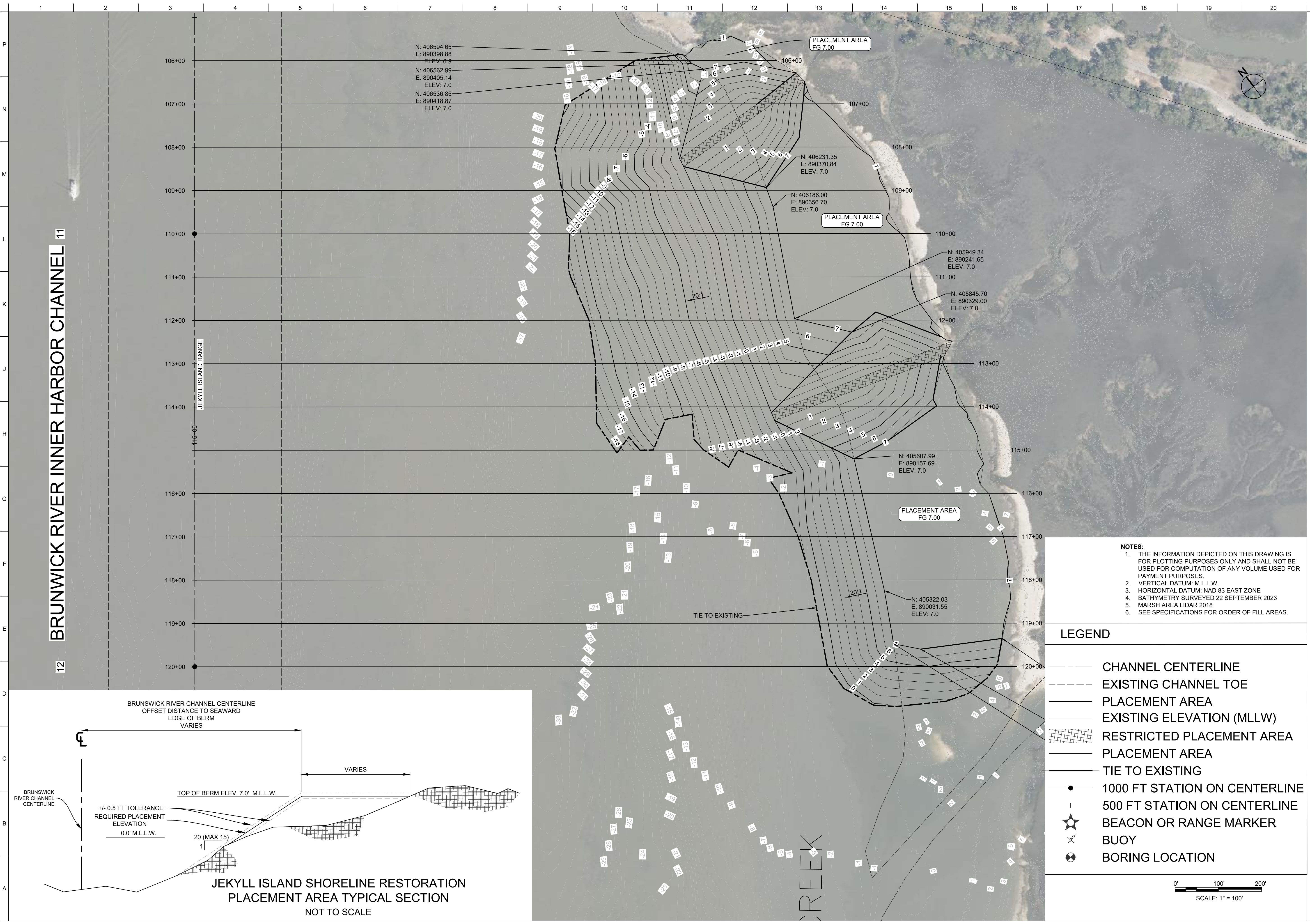
Appendix I

60% Design

**U.S. ARMY CORPS OF ENGINEERS
SAVANNAH DISTRICT
100 WEST OGLETHORPE AVENUE
SAVANNAH, GEORGIA 31401
March 2024**



This page intentionally blank



N: 406594.65
E: 890398.88
ELEV: 6.9
N: 406562.99
E: 890405.14
ELEV: 7.0
N: 406536.85
E: 890418.87
ELEV: 7.0

106+00

107+00

108+00

109+00

110+00

111+00

112+00

113+00

114+00

115+00

116+00

117+00

118+00

119+00

120+00

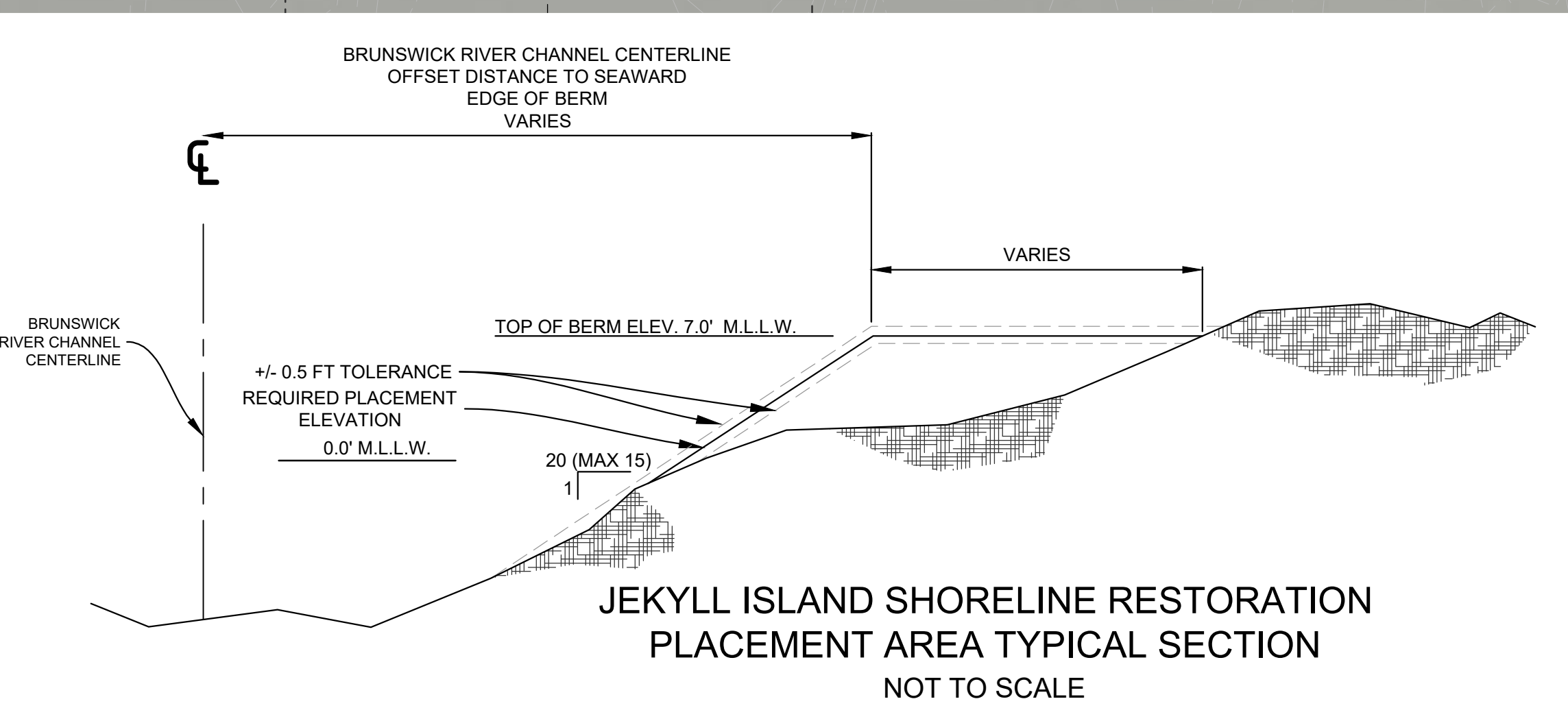
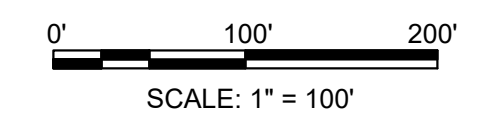
JEKYL ISLAND RANGE

BRUNSWICK RIVER INNER HARBOR CHANNEL

NOTES:

1. THE INFORMATION DEPICTED ON THIS DRAWING IS FOR PLOTTING PURPOSES ONLY AND SHALL NOT BE USED FOR COMPUTATION OF ANY VOLUME USED FOR PAYMENT PURPOSES.
2. VERTICAL DATUM: M.L.L.W.
3. HORIZONTAL DATUM: NAD 83 EAST ZONE
4. BATHYMETRY SURVEYED 22 SEPTEMBER 2023
5. MARSH AREA LIDAR 2018
6. SEE SPECIFICATIONS FOR ORDER OF FILL AREAS.

- LEGEND**
- CHANNEL CENTERLINE
 - - - EXISTING CHANNEL TOE
 - - - PLACEMENT AREA
 - - - EXISTING ELEVATION (MLLW)
 - ▨ RESTRICTED PLACEMENT AREA
 - ▨ PLACEMENT AREA
 - TIE TO EXISTING
 - 1000 FT STATION ON CENTERLINE
 - 500 FT STATION ON CENTERLINE
 - ★ BEACON OR RANGE MARKER
 - ⊙ BUOY
 - ⊙ BORING LOCATION



**US Army Corps
of Engineers**

MARK	DESCRIPTION	DATE

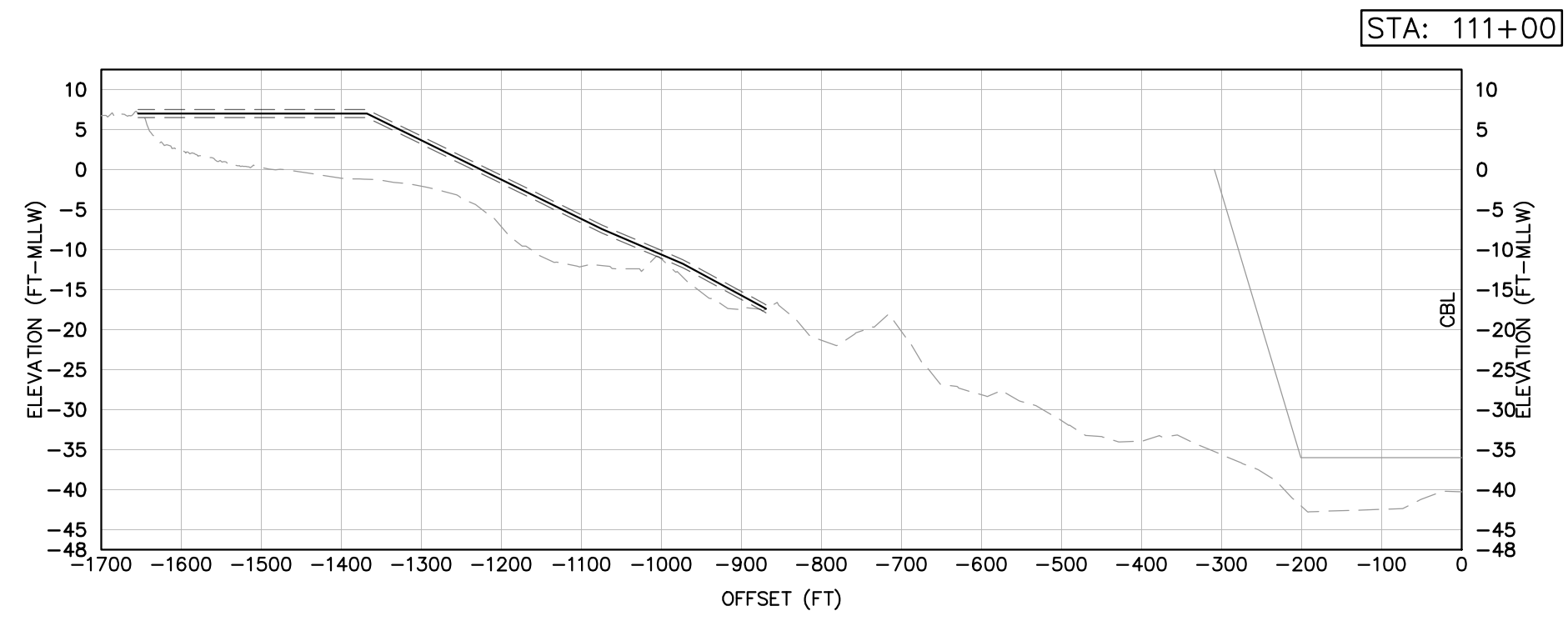
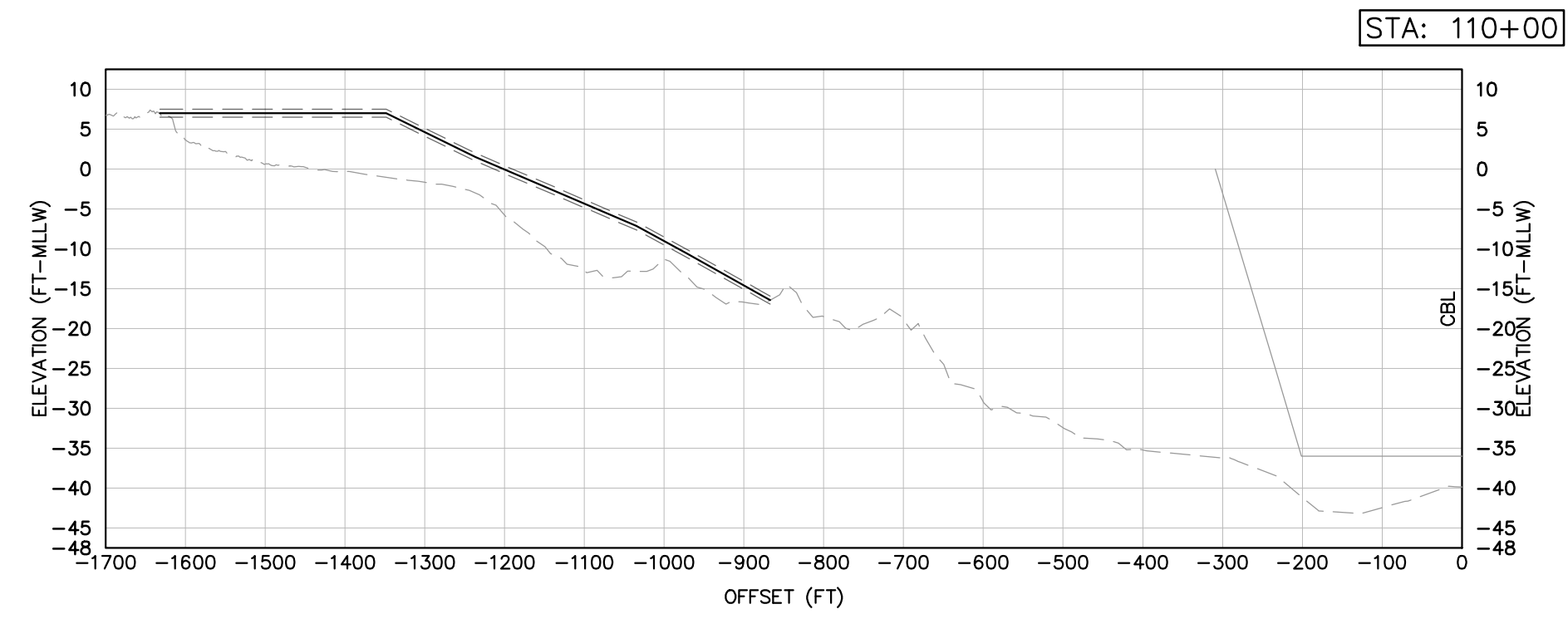
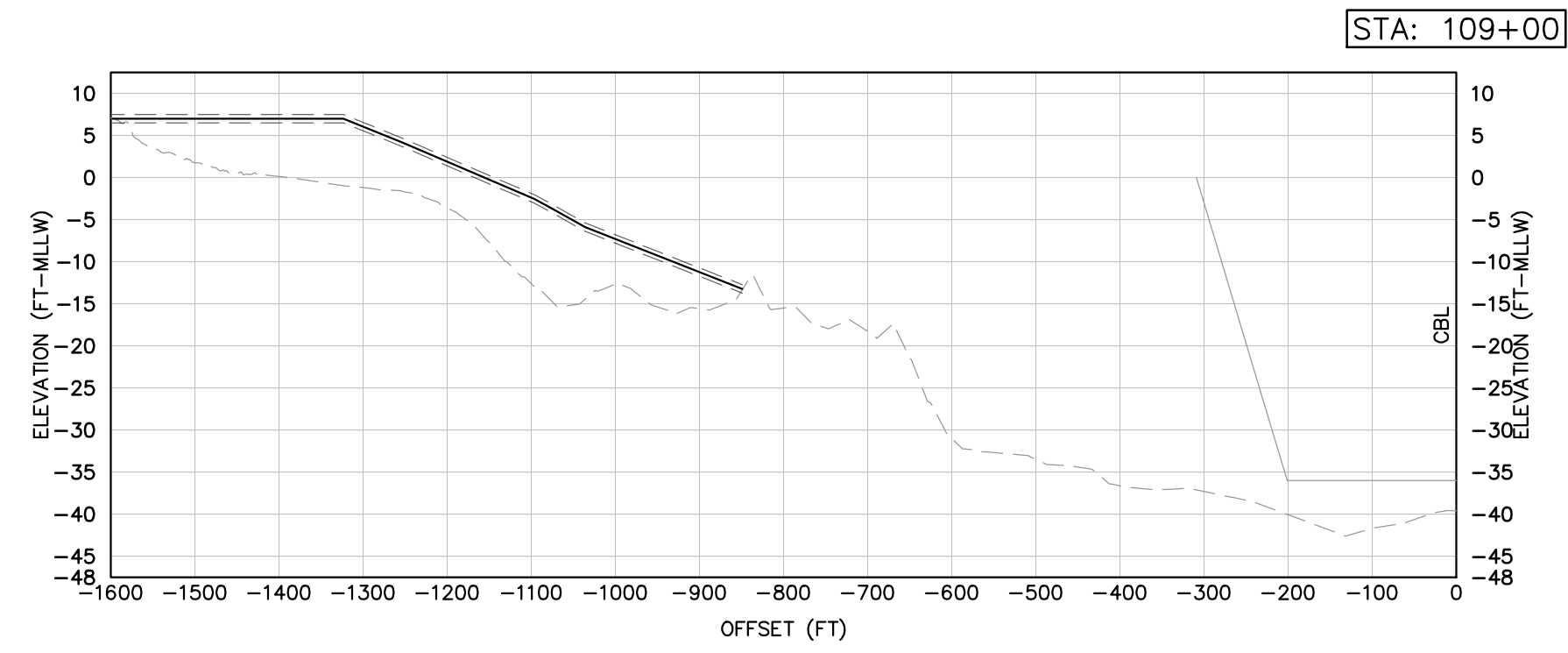
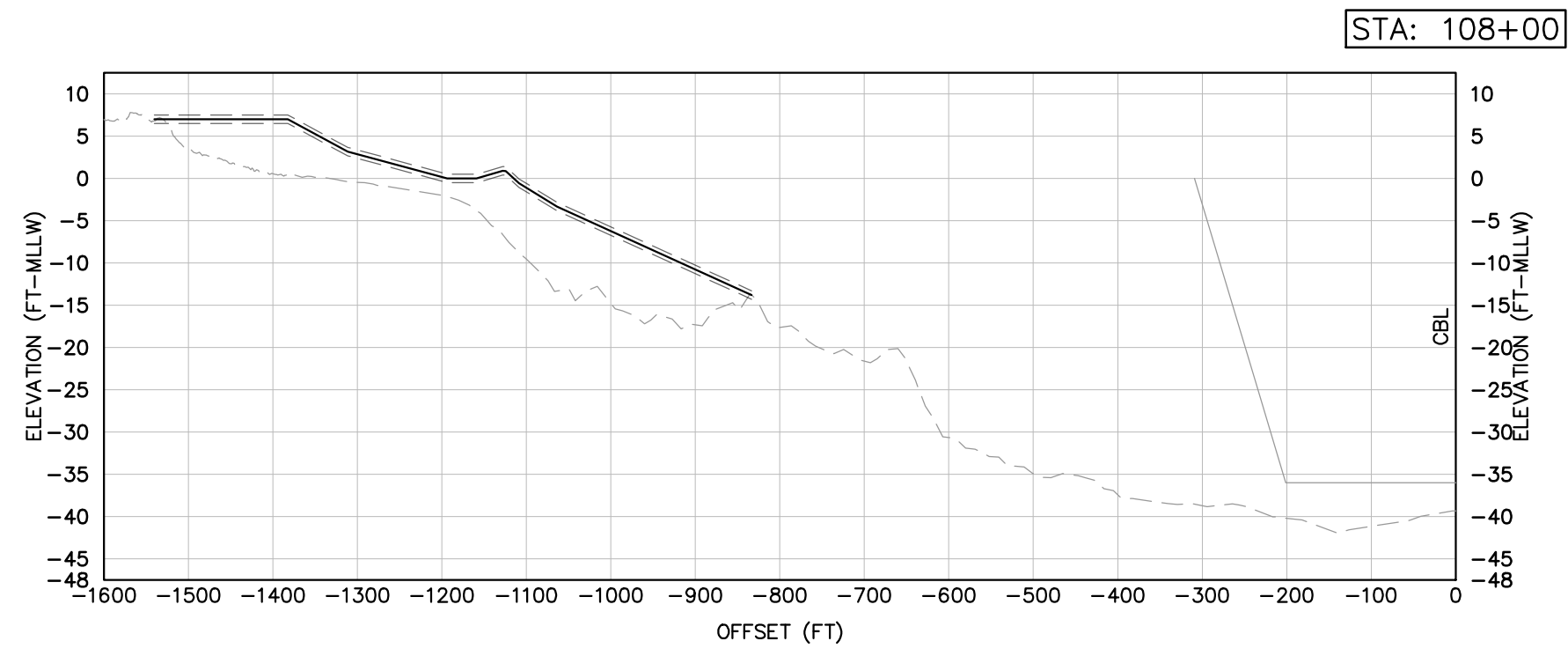
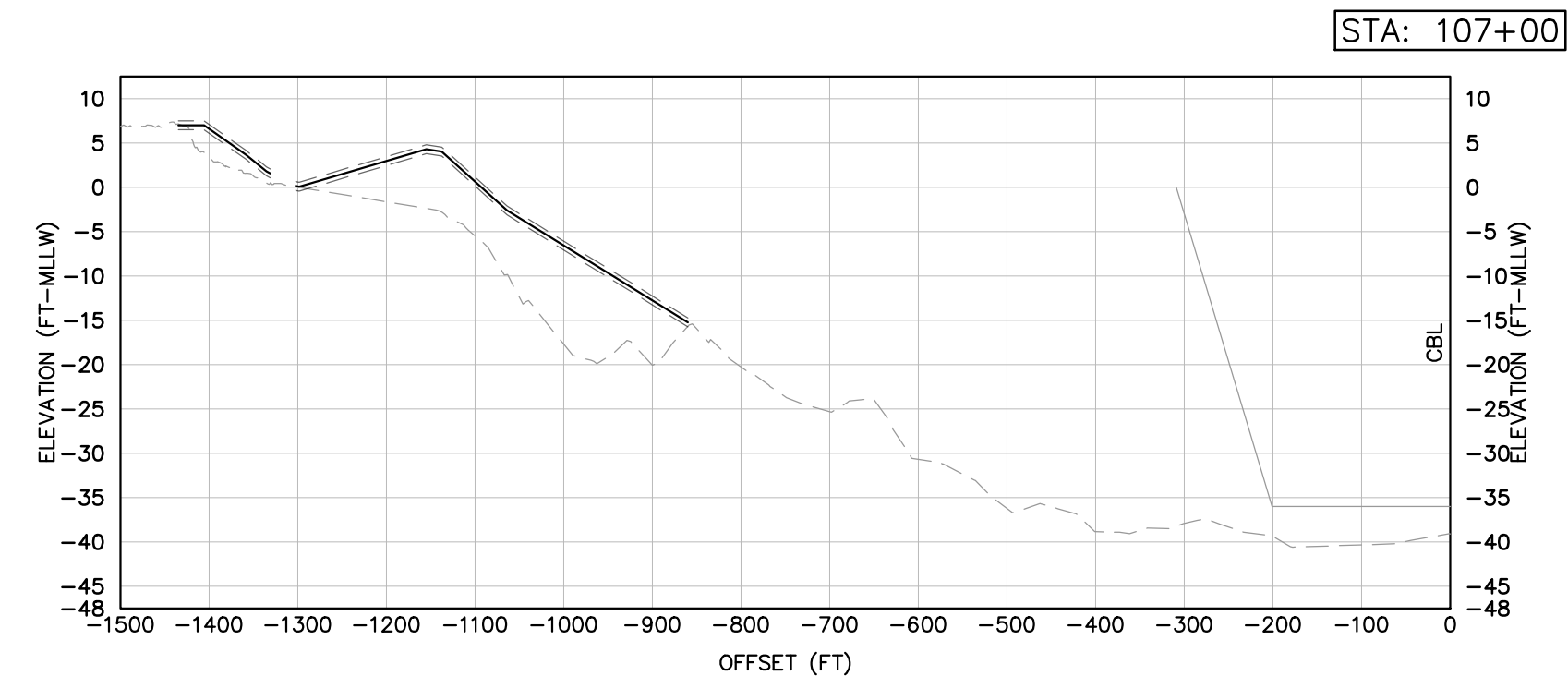
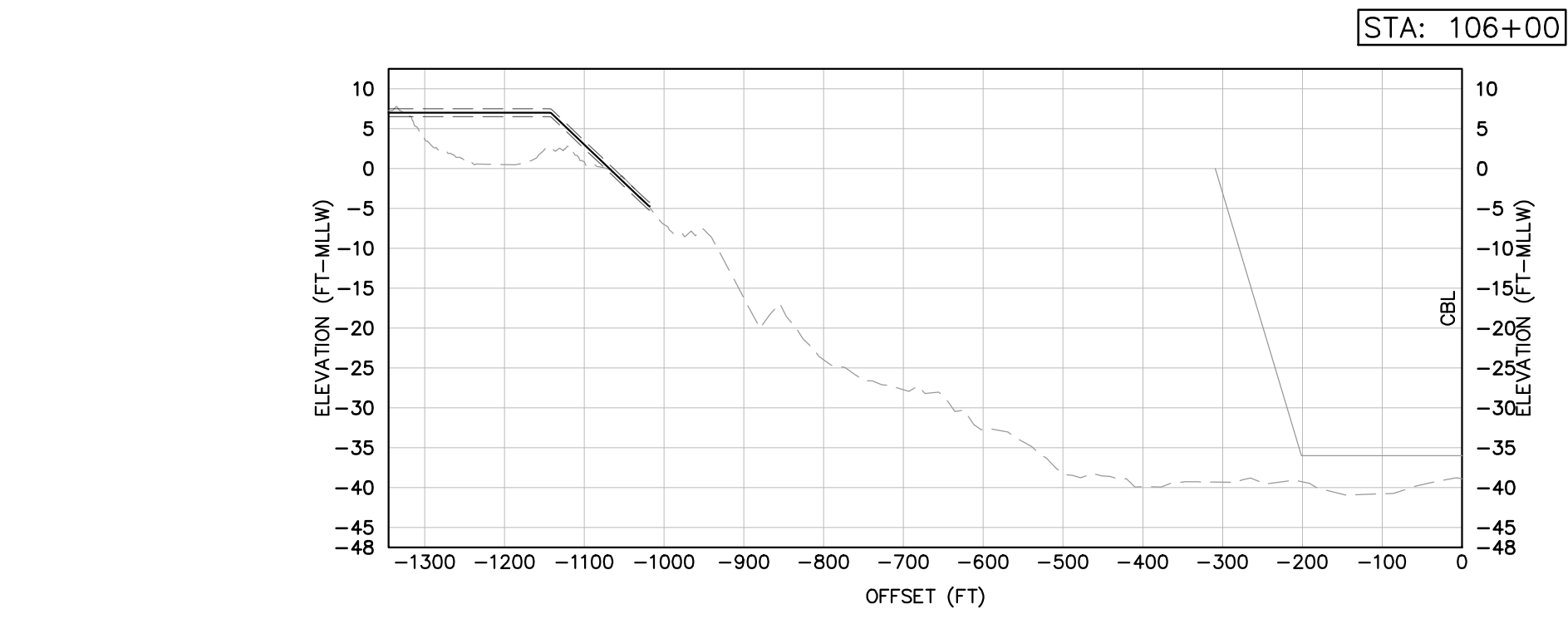
DESIGNED BY: E. WORTMAN	ISSUE DATE: OCTOBER 2023	SOLICITATION NO.:	DATE
CHECKED BY: L. WILLIAMS	CONTRACT NO.:		
SUBMITTED BY: J. LAVECCIA	CATEGORY CODE: CWM0635		
SIZE: ANSI D			

U.S. ARMY CORPS OF ENGINEERS
SAVANNAH DISTRICT
100 W. OGLETHORPE AVE.
SAVANNAH, GA 31401

GLYNN COUNTY, GEORGIA
BRUNSWICK HARBOR MODIFICATION PROJECT
FY24


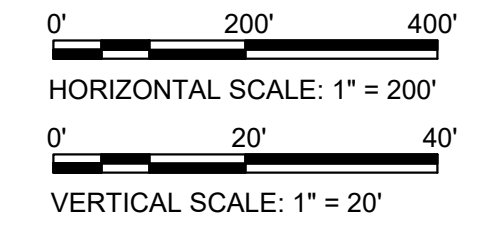
SHORELINE RESTORATION PLACEMENT AREA

SHEET ID	DATE
CB103	



LEGEND

- EXISTING BATHYMETRY
- - - EXISTING CHANNEL TEMPLATE
- SHORELINE RESTORATION
- === TEMPLATE (REQUIRED & TOLERANCE)



DATE	DESCRIPTION	MARK


DESIGNED BY: E. WORTMAN	ISSUE DATE: OCTOBER 2023
DRAWN BY: M. J. WILKINSON	SOLICITATION NO.:
CHECKED BY: L. WILLIAMS	CONTRACT NO.:
SUBMITTED BY: J. LAVACCCHIA	CATEGORY CODE: CWM0635
SIZE: ANSI D	

U.S. ARMY CORPS OF ENGINEERS
SAVANNAH DISTRICT
100 W. OGLETHORPE AVE.
SAVANNAH, GA 31401

GLYNN COUNTY, GEORGIA
BRUNSWICK HARBOR MODIFICATION PROJECT
FY24

CHANNEL CROSS SECTIONS
SHORELINE RESTORATION
PLACEMENT AREA CROSS SECTIONS

SHEET ID
CB301



US Army Corps of Engineers®

MARK	DESCRIPTION	DATE

DESIGNED BY: E. WORTMAN	ISSUE DATE: OCTOBER 2023
DRAWN BY: M. WILSON	SOLICITATION NO.:
CHECKED BY: L. WILLIAMS	CONTRACT NO.:
SUBMITTED BY: J. LAVECCHIA	CATEGORY CODE: CWH0635
ANSID	SIZE

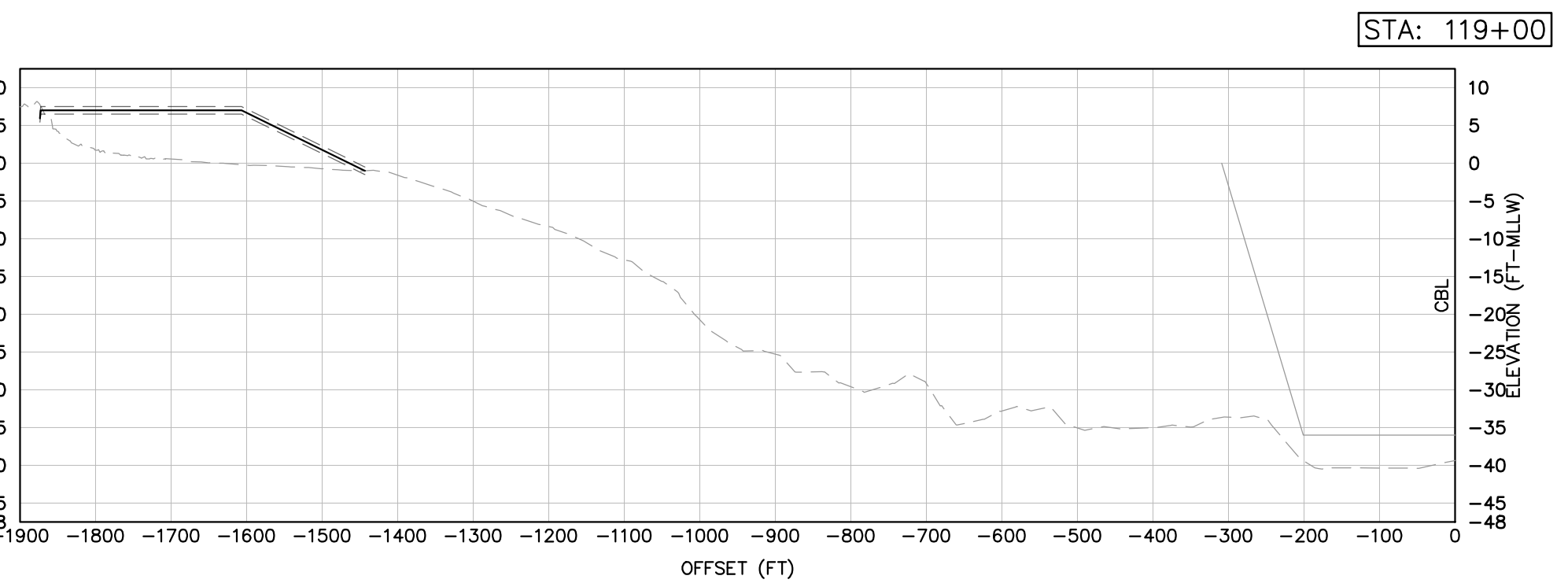
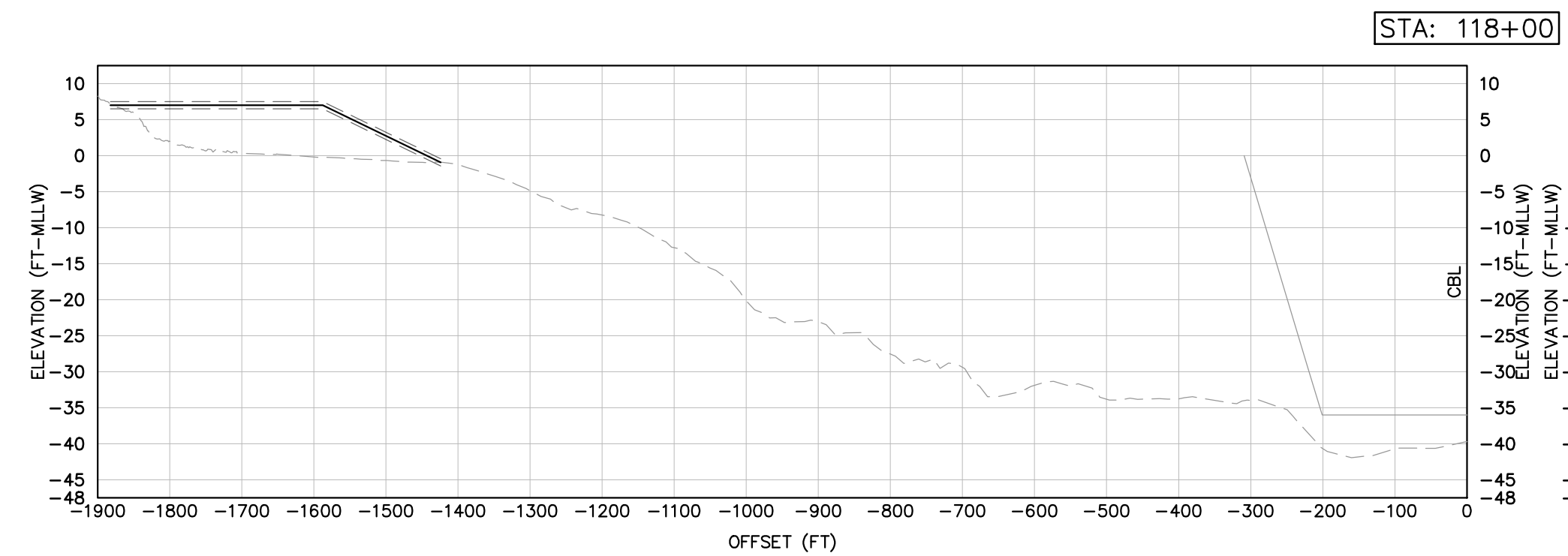
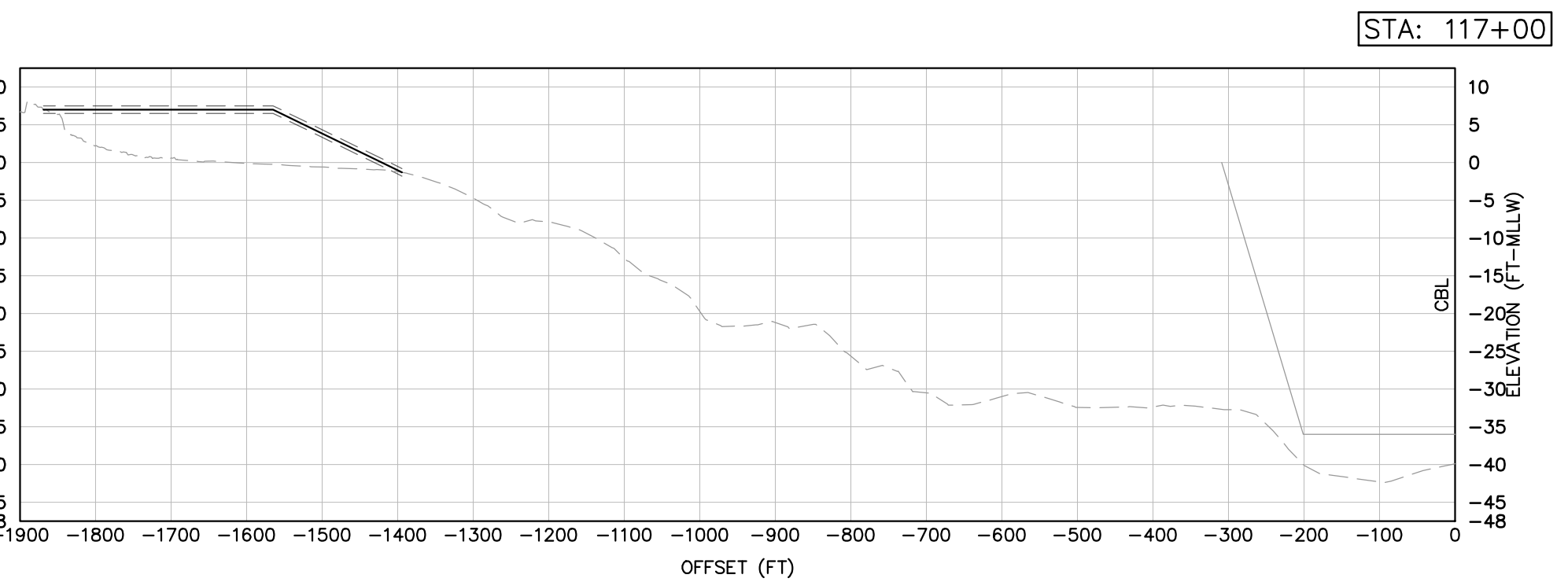
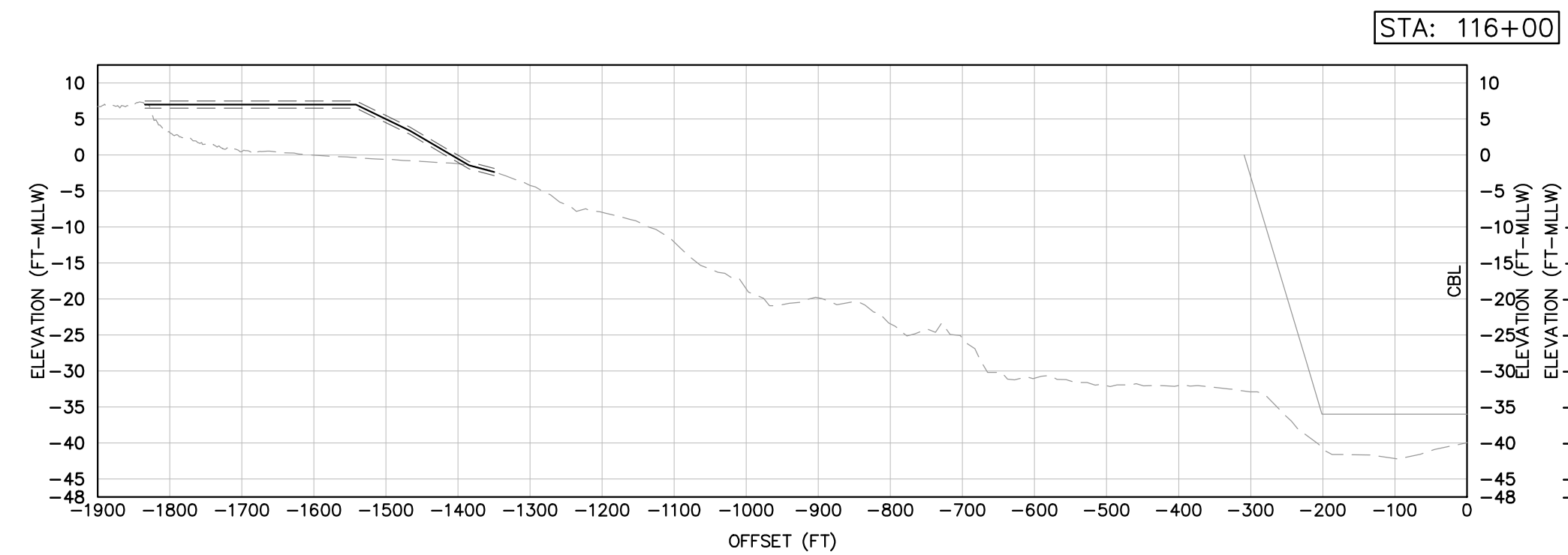
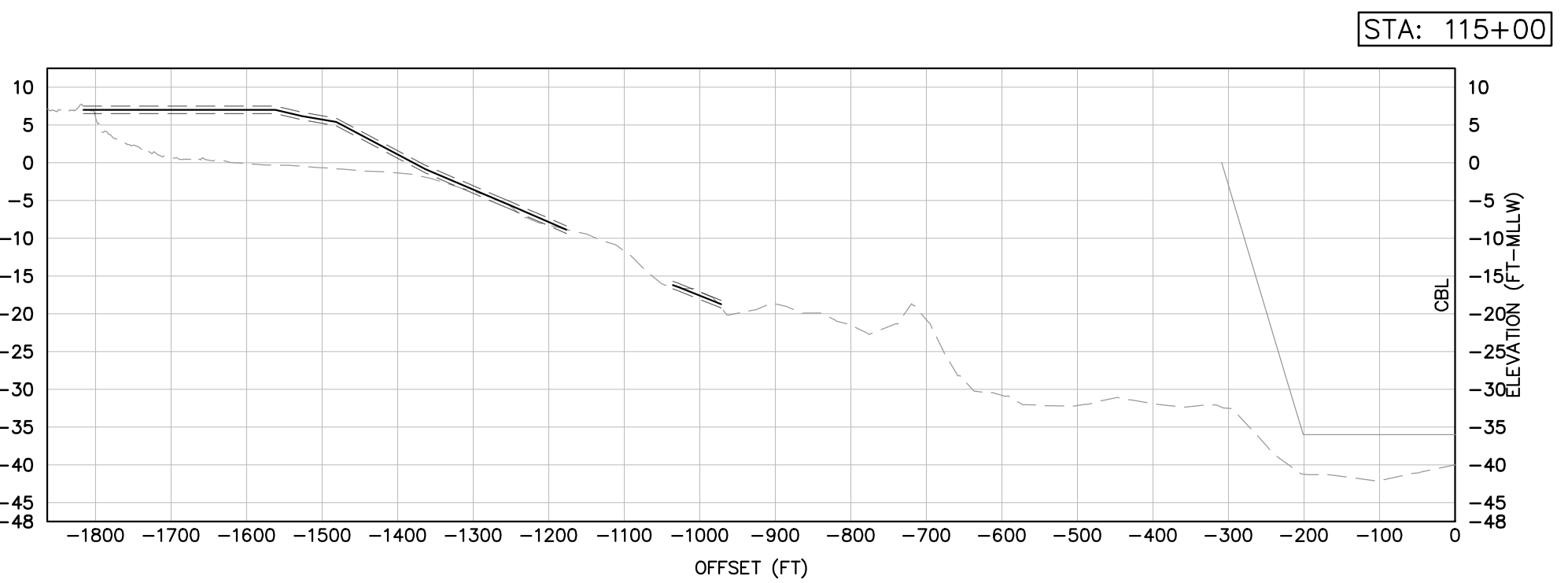
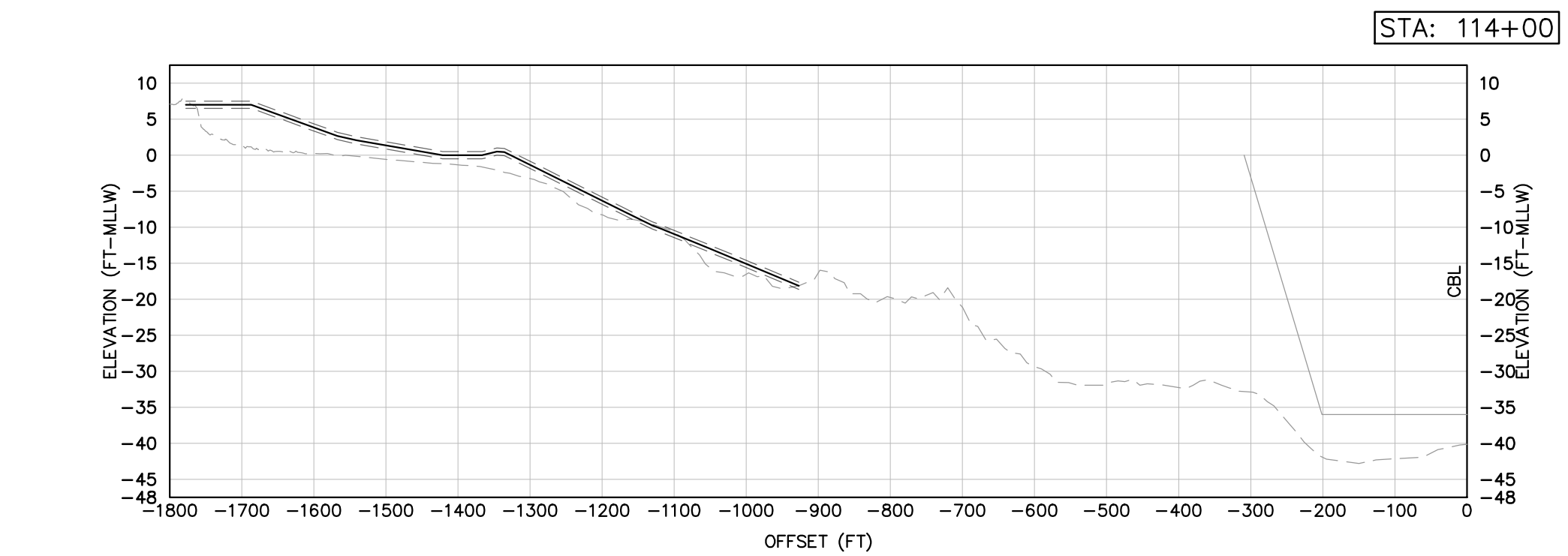
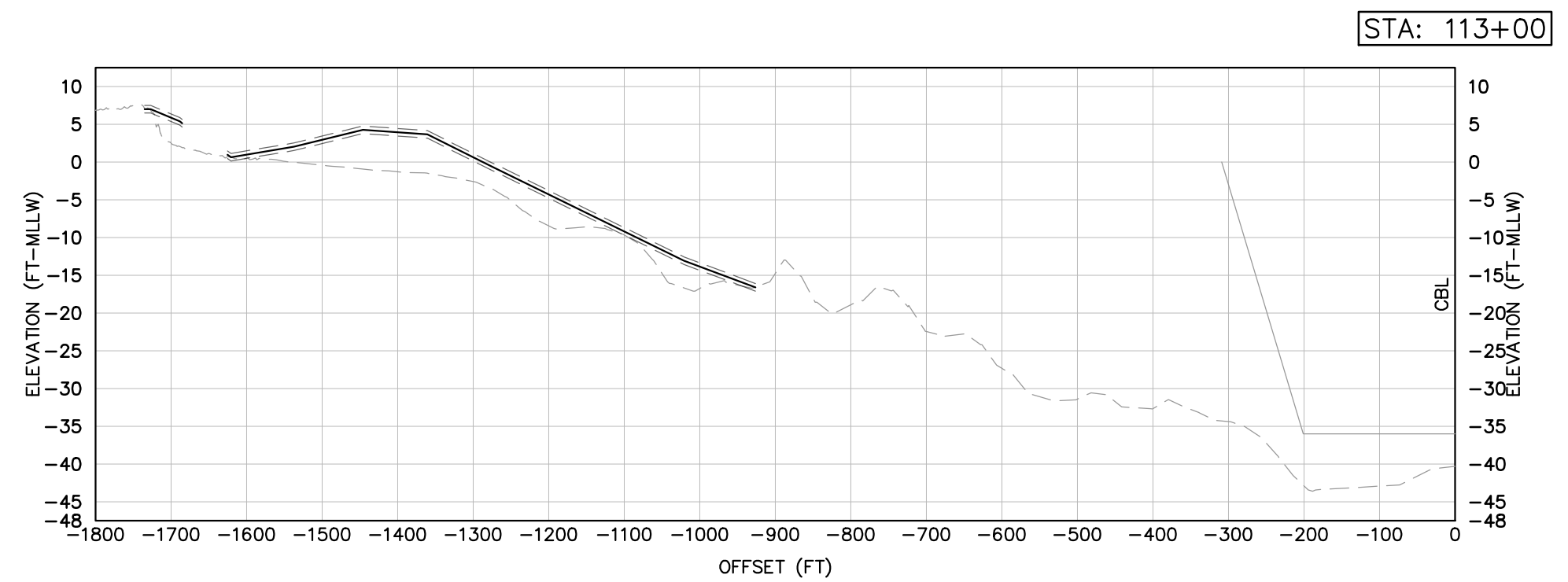
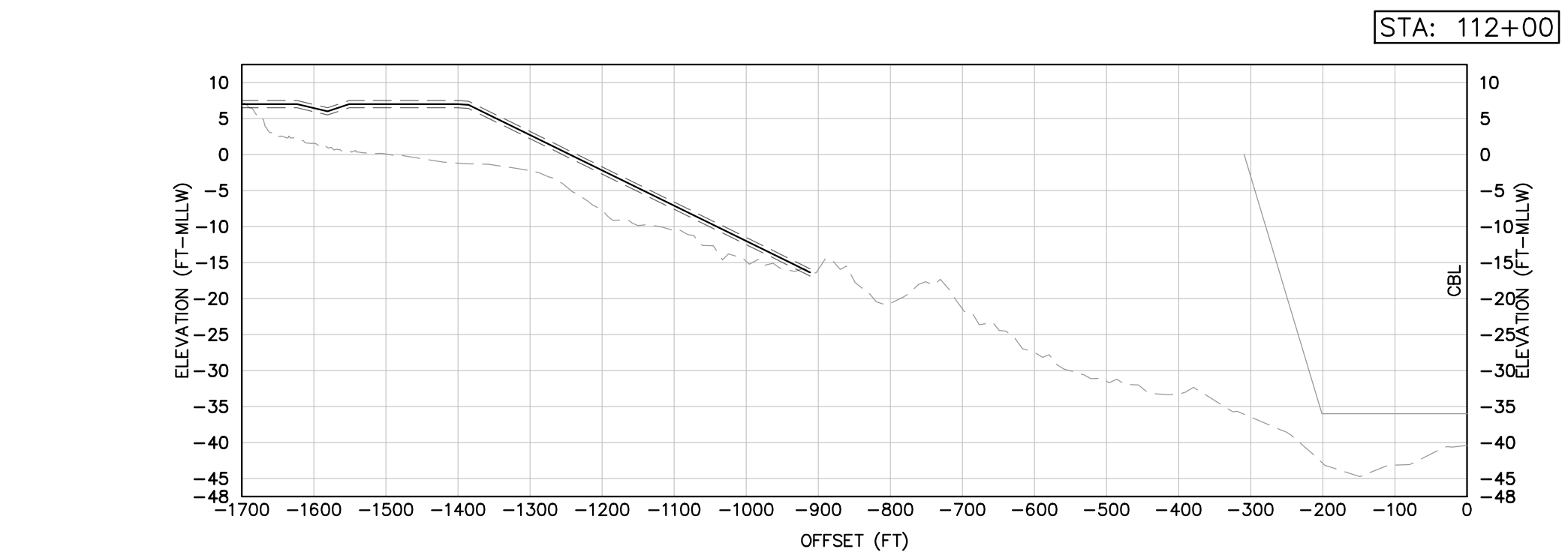
U.S. ARMY CORPS OF ENGINEERS
SAVANNAH DISTRICT
100 W. OGLETHORPE AVE.
SAVANNAH, GA 31401

GLYNN COUNTY, GEORGIA
BRUNSWICK HARBOR MODIFICATION PROJECT
FY24

CHANNEL CROSS SECTIONS
SHORELINE RESTORATION
PLACEMENT AREA CROSS SECTIONS

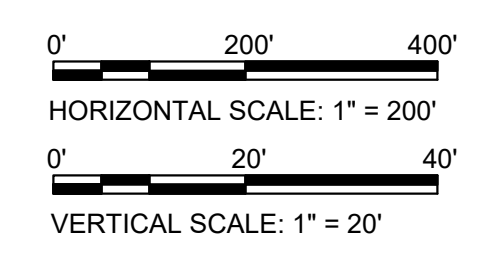
SHEET ID
CB302

C:\USERS\K8ENHETW\DOCUMENTS\TELEWORK\CW\K063505_HYDRO\CAD\PLAN SHEETS\CW\K0635_C8301-C8303.DWG
AEC_NCS_#.DWG 11/7/2023 4:01:05 PM
K8ENHETW
60% SUBMITTAL (NOT FOR CONSTRUCTION)

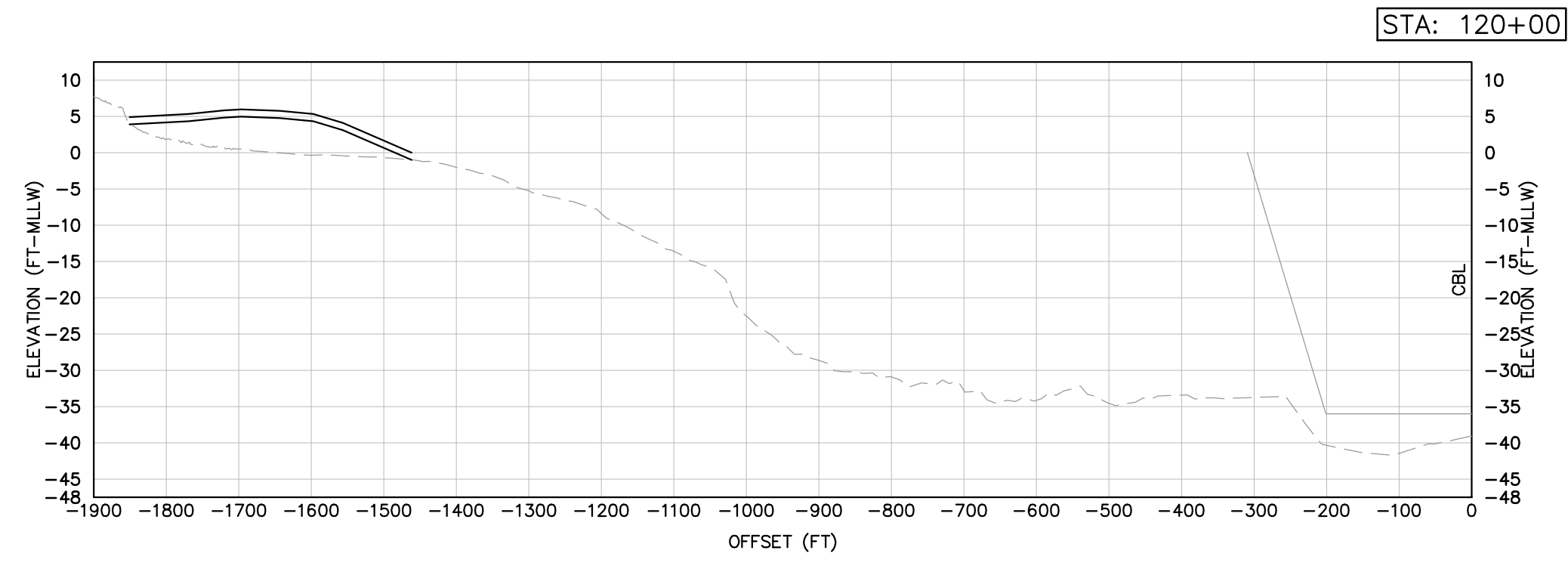


LEGEND

- - - EXISTING BATHYMETRY
- EXISTING CHANNEL TEMPLATE
- ≡≡≡ SHORELINE RESTORATION
- ≡≡≡ TEMPLATE (REQUIRED & TOLERANCE)



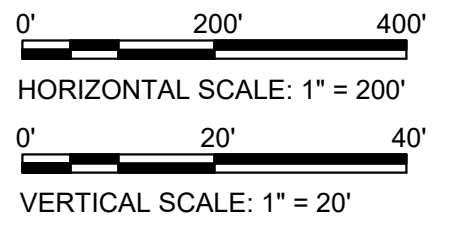
P
N
M
L
K
J
H
G
F
E
D
C
B
A



STA: 120+00

LEGEND

- EXISTING BATHYMETRY
- EXISTING CHANNEL TEMPLATE
- ===== SHORELINE RESTORATION TEMPLATE (REQUIRED & TOLERANCE)



MARK	DESCRIPTION	DATE

U.S. ARMY CORPS OF ENGINEERS SAVANNAH DISTRICT 100 W. OGLETHORPE AVE. SAVANNAH, GA 31401	DESIGNED BY: E. WORTMAN	ISSUE DATE: OCTOBER 2023
	CHECKED BY: L. WILLIAMS	SOLICITATION NO.: --
	SUBMITTED BY: J. LAVECCIA	CONTRACT NO.: --
SIZE: ANS/D		CATEGORY CODE: CWW0635

GLYNN COUNTY, GEORGIA
 BRUNSWICK HARBOR MODIFICATION PROJECT
 FY24
 SHORELINE RESTORATION
 PLACEMENT AREA CROSS SECTIONS

SHEET ID
CB303

