For Reference Only

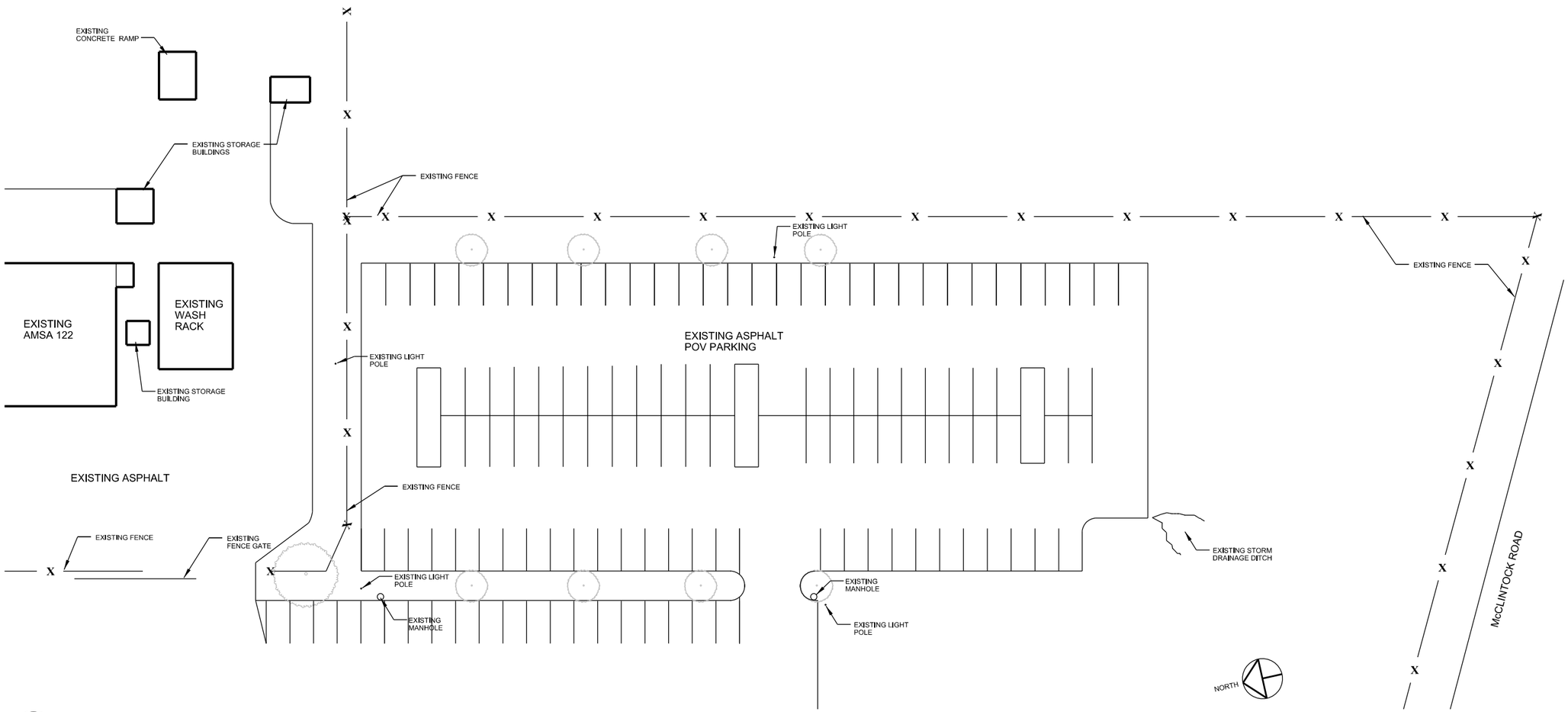

1 A1.1 **EXISTING SITE PLAN**
SCALE: 1" = 20'

Current Site Plan

MARK	DESCRIPTION	DATE	BY

FACILITY ID NUMBER:	
PROJECT NUMBER:	
DESIGN FILE REF.:	
DRAWN BY: E.Molloy	DATE: 2020
APPROVED BY:	SCALE: 1" = 20'
	SIZE: ARCH D
	FILE NAME:

81st Regional Support Command
Directorate of Public Works
1525 Marlon Avenue
Fort Jackson, SC 29207

AMSA PLAN
CHARLOTTE, NC (NC100)

EXISTING SITE PLAN

SHEET
A1.1

For Reference Only

New Site Plan

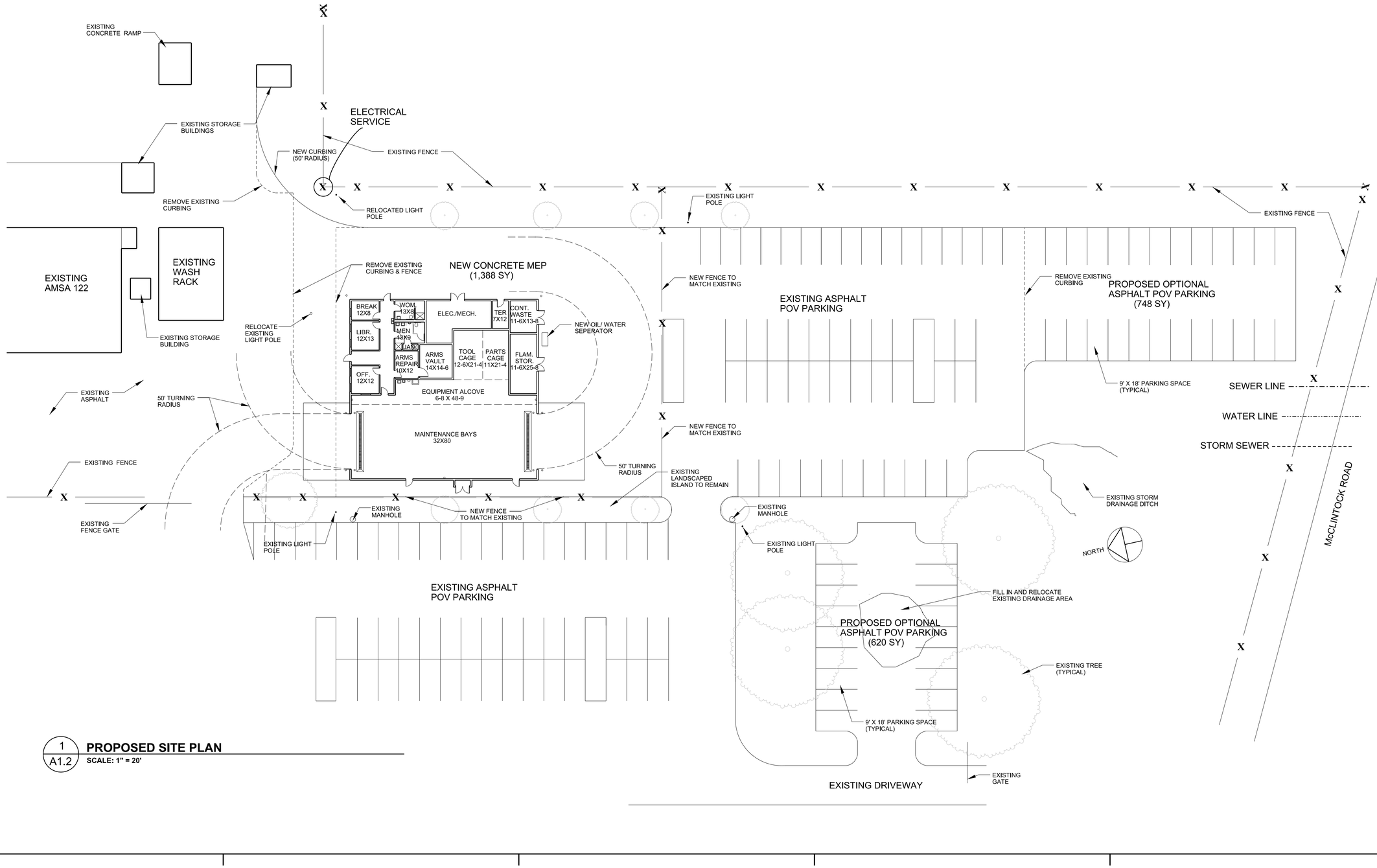

1 / A1.2 **PROPOSED SITE PLAN**
SCALE: 1" = 20'

MARK	DESCRIPTION	DATE	BY

MARK	DESCRIPTION	DATE	BY

FACILITY ID NUMBER:
PROJECT NUMBER:
DESIGN FILE REF:
DRAWN BY: E. Mobley
APPROVED BY:
DATE: 3-22-13
SCALE: 1" = 20'
FILE NAME:
SIZE: ARCH D

81st Regional Support Command
Directorate of Public Works
1525 Marion Avenue
Fort Jackson, SC 29207

PROPOSED AMSA ADDITION
CHARLOTTE, NC (NC100)

PROPOSED SITE PLAN

SHEET
A1.2

For Reference Only

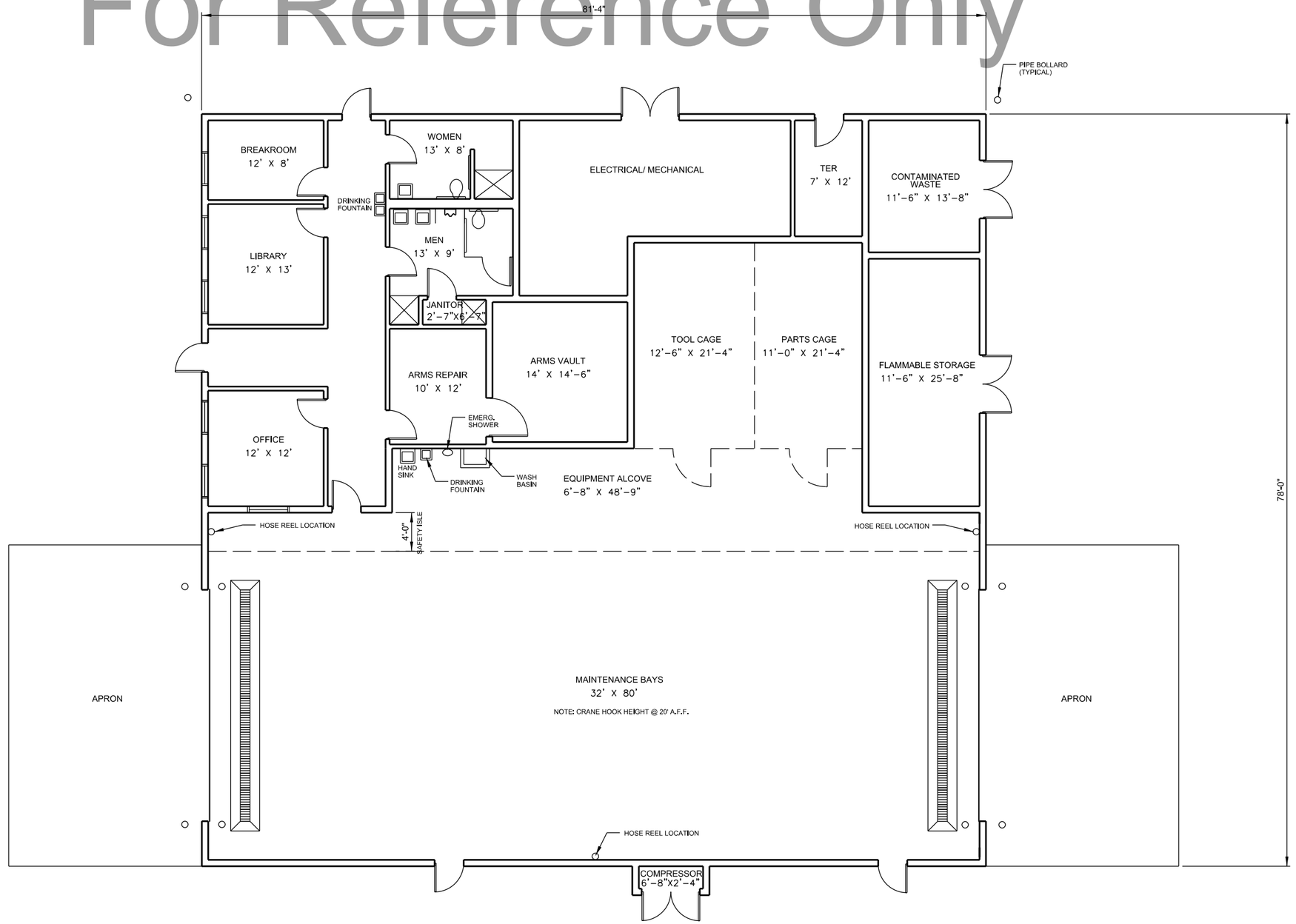

1 A1.3 **ENLARGED FLOOR PLAN** 6,368 SQ. FT.
SCALE: 3/16" = 1'-0"

MARK	DESCRIPTION	DATE	BY

MARK	DESCRIPTION	DATE	BY

DRAWN BY: E.Mobley
APPROVED BY:
SCALE: 1" = 20'
SIZE: ARCH D
FACILITY ID NUMBER:
PROJECT NUMBER:
DATE: 3-22-13
FILE NAME:
DESIGN FILE REF:

81st Regional Support Command
Directorate of Public Works
1525 Marion Avenue
Fort Jackson, SC 29207

PROPOSED AMSA ADDITION
CHARLOTTE, NC (NC100)

ENLARGED FLOOR PLAN

SHEET
A1.3