









**Legend**

**Hunter Access/Parking Areas**

-  Hunter Access/Parking Areas
-  Property Line (Line)
-  Hunting Area Boundaries
-  Food Plots

**Roads**

-  PRIMARY
-  SECONDARY
-  UNPAVED
-  FOREST ROAD

US Army Corps of Engineers

**Shriver Creek Trails  
1,330 Acres**

J Strom Thurmond Lake

1: 44084



Date Created: 27 October 2013