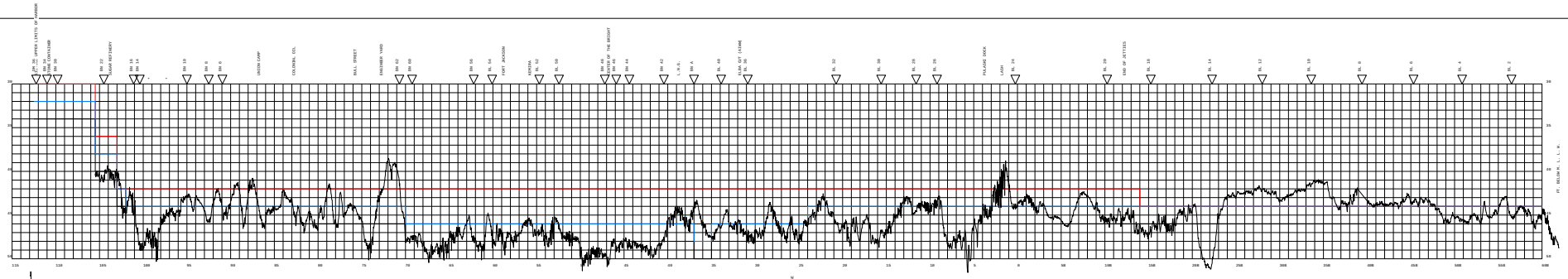

RIGHT OUTSIDE QUARTER
STATIONS IN THOUSANDS OF FEET

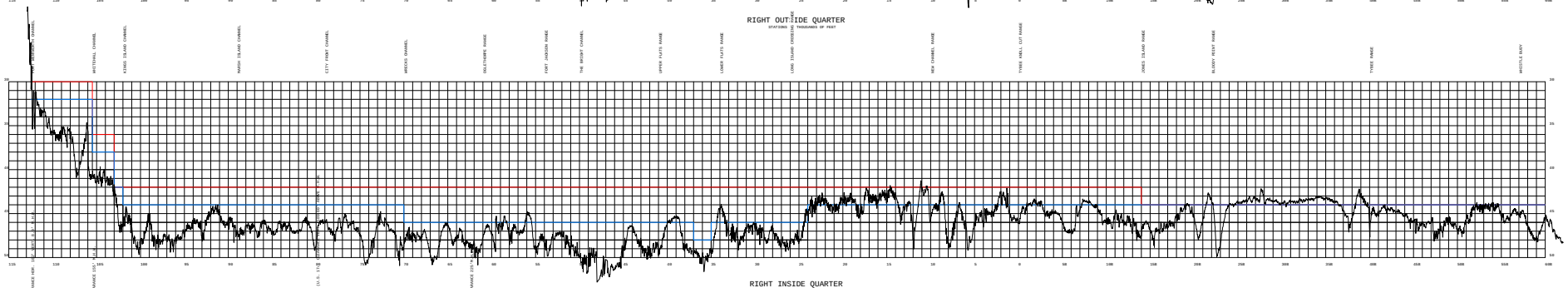

RIGHT INSIDE QUARTER

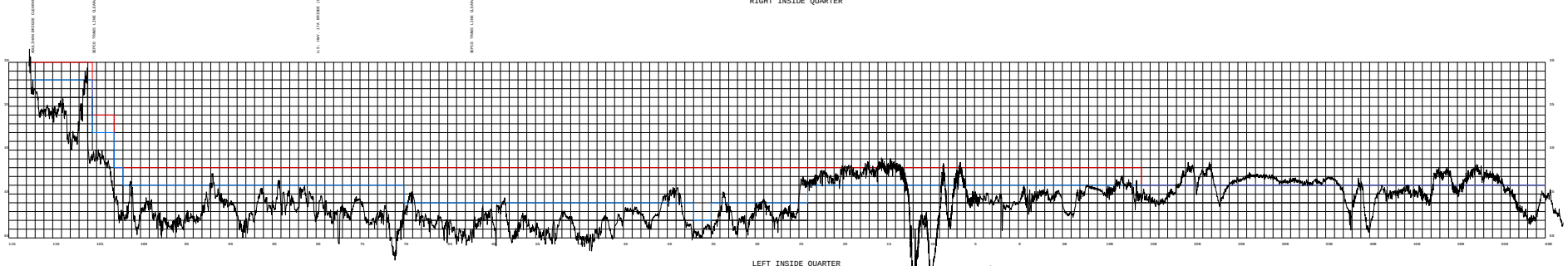

LEFT INSIDE QUARTER

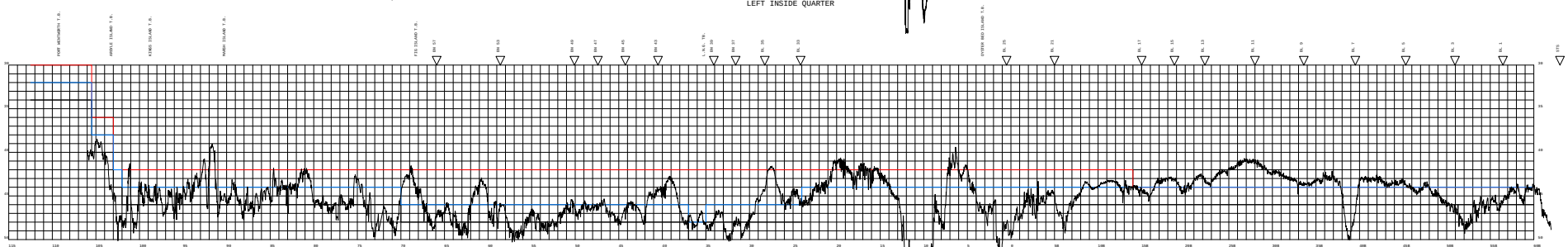

LEFT OUTSIDE QUARTER
STATIONS IN THOUSANDS OF FEET

VERT. SCALE 1in = 8ft

HORIZ. SCALE 1in = 500ft

NOTES.

1. THE INFORMATION DEPICTED ON THIS CHART REPRESENTS THE RESULTS OF SURVEYS MADE ON THE DATES INDICATED BELOW. THESE PROFILES ARE FOR ILLUSTRATION PURPOSES ONLY AND DO NOT NECESSARILY REPRESENT CHANNEL CONTROLLING DEPTHS. SOUNDINGS TAKEN AT 50 TO 100 INTERVALS AND MAY NOT ALWAYS DEPICT THE CONTROLLING DEPTH OR MINIMUM SOUNDINGS IN ANY PARTICULAR CHANNEL REACH.

2. THESE PROFILES ARE FOR ILLUSTRATION PURPOSES ONLY AND DO NOT NECESSARILY REPRESENT CHANNEL CONTROLLING DEPTHS. SOUNDINGS TAKEN AT 50 TO 100 INTERVALS AND MAY NOT ALWAYS DEPICT THE CONTROLLING DEPTH OR MINIMUM SOUNDINGS IN ANY PARTICULAR CHANNEL REACH.

* AREA IS BEING DREDGED
** AREA TO BE DREDGED

U.S. ARMY ENGINEER DISTRICT, SAVANNAH
CORPS OF ENGINEERS
SAVANNAH, GEORGIA

SAVANNAH HARBOR, GEORGIA
SAVANNAH HARBOR PROFILES

SAVANNAH GEORGIA

SIZE	INVITATION NO.	DRAWING NO.	PLATE
		DSH 142/346	

SCALE AS SHOWN SUR D 4-9 FEB 2010 SHEET 1 OF 1