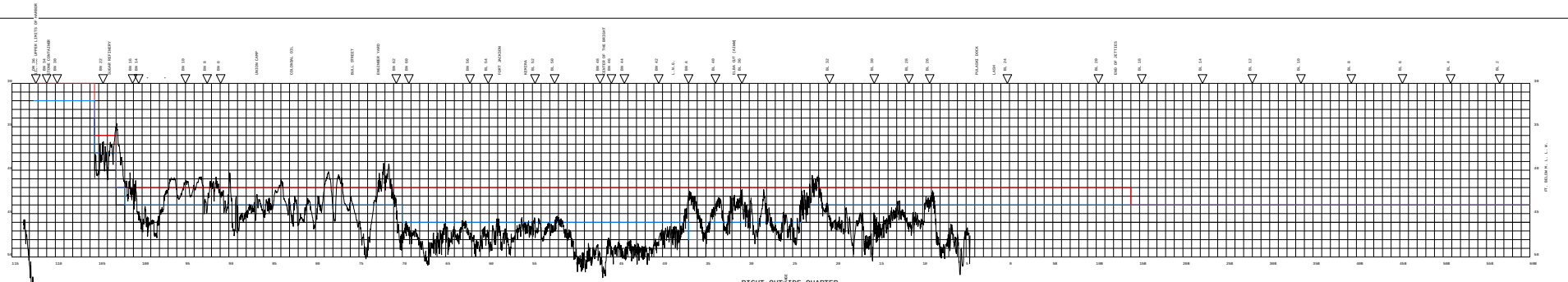

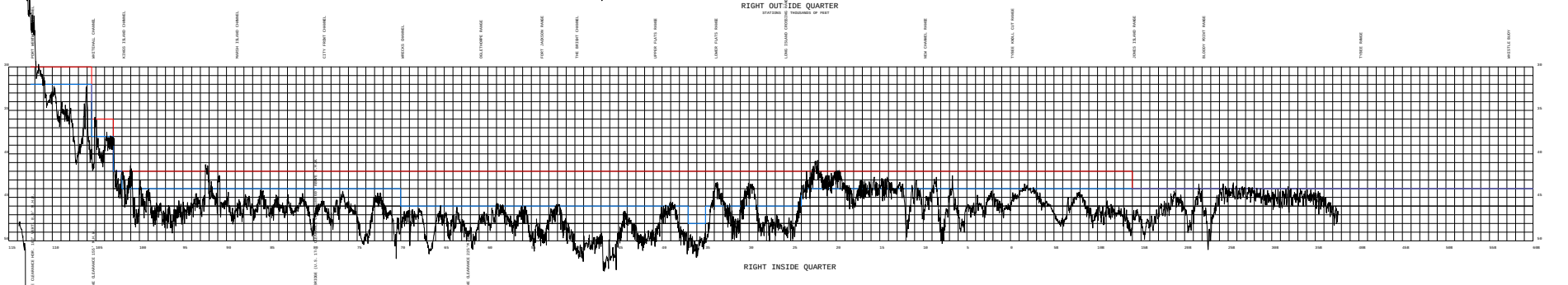

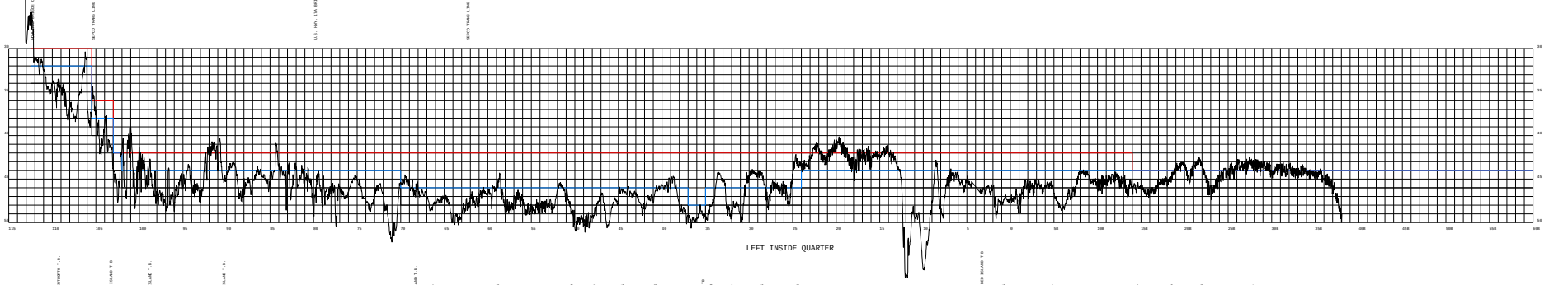

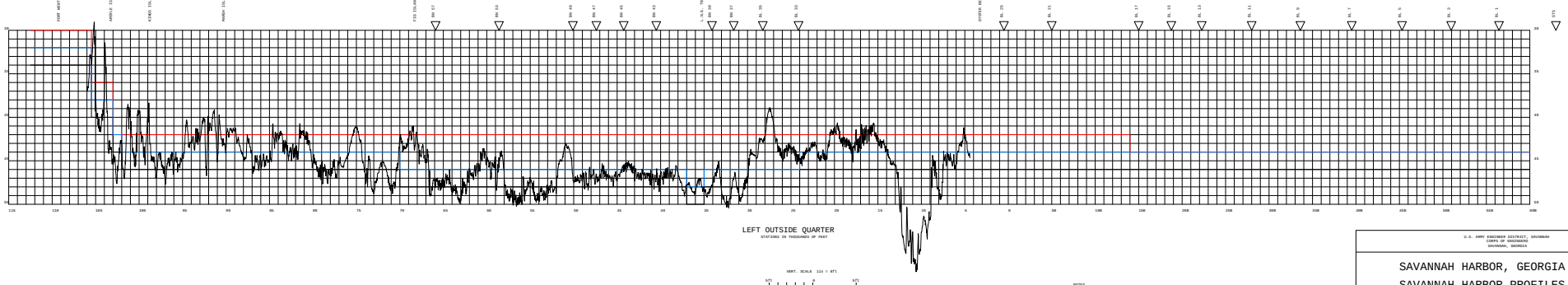

VERT. SCALE 1in = 8ft.

HORIZ. SCALE 1in = 500ft.

NOTES.

1. THE INFORMATION DEPICTED ON THIS CHART REPRESENTS THE RESULTS OF SURVEYS MADE ON THE DATES INDICATED BY THE ENGINEER. THE SURVEYS REPRESENT THE CONDITIONS OF THE SEABEDS CONSTITUTED EXISTING AT THE TIME.

2. THESE PROFILES ARE FOR ILLUSTRATION PURPOSES ONLY AND DO NOT NECESSARILY REPRESENT CHANNEL CONTROL-LING DEPTHS. THE PROFILES ARE BASED ON SOUNDINGS TAKEN AT 50 TO 100 INTERVALS AND MAY NOT ALWAYS DEPICT THE CONTROLLING DEPTH OR MINIMUM SOUNDINGS IN ANY PARTICULAR CHANNEL REACH.

* AREA IS BEING DREDGED
** AREA TO BE DREDGED

U.S. ARMY ENGINEER DISTRICT, SAVANNAH
CORPS OF ENGINEERS
SAVANNAH, GEORGIA

SAVANNAH HARBOR, GEORGIA
SAVANNAH HARBOR PROFILES

SAVANNAH — GEORGIA

SIZE	INVITATION NO.	DRAWING NO.	PLATE
		DSH-142/376	

SCALE AS SHOWN — SUR D. 12-Sept-2012 — SHEET 1 OF 1