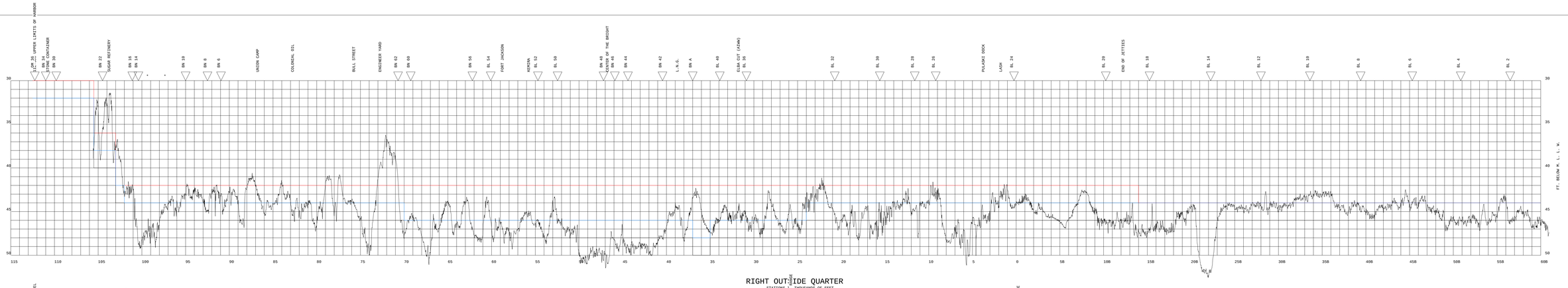

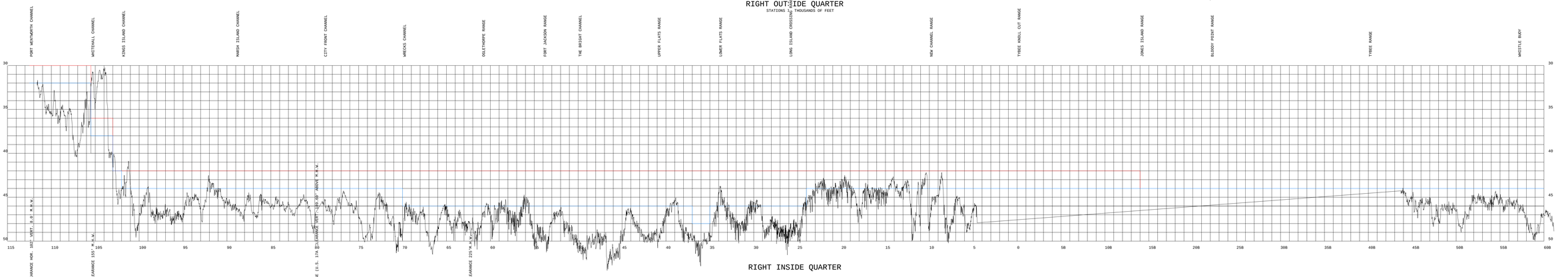

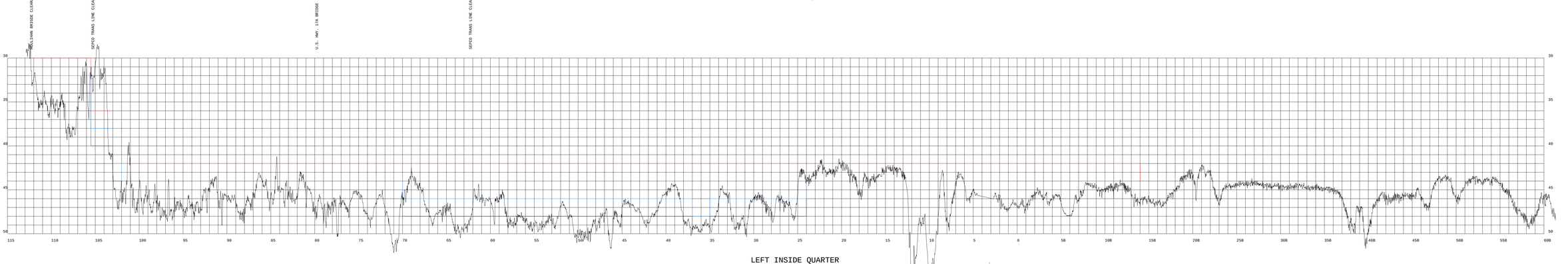

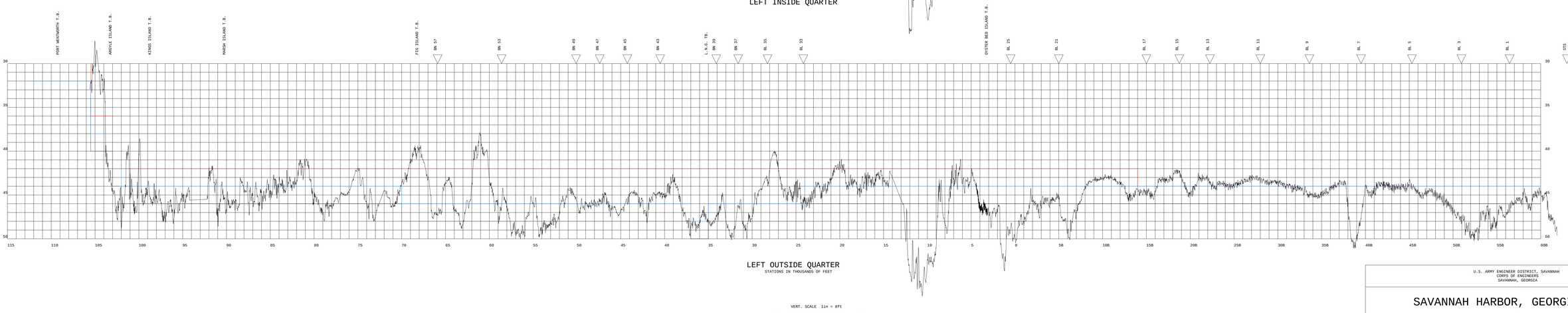

VERT. SCALE 1in = 8ft

5ft 0 5ft

HORIZ. SCALE 1in = 5000ft

5000ft 0 5000ft

NOTES.

1. THE INFORMATION DEPICTED ON THIS CHART REPRESENTS THE RESULTS OF SURVEYS MADE ON THE DATES INDICATED AND CAN ONLY BE CONSIDERED AS INDICATIONS OF THE GENERAL CONDITIONS EXISTING AT THE TIME.

2. THESE PROFILES ARE FOR ILLUSTRATION PURPOSES ONLY AND DO NOT NECESSARILY REPRESENT CHANNEL CONTROLLING DEPTHS. PLOTTED QUARTER LINES REPRESENT SOUNDINGS TAKEN AT 60 TO 100 INTERVALS AND MAY NOT ALWAYS DEPICT THE CONTROLLING DEPTH OR MINIMUM SOUNDINGS IN ANY PARTICULAR CHANNEL REACH.

* AREA IS BEING DREDGED
** AREA TO BE DREDGED

U.S. ARMY ENGINEER DISTRICT, SAVANNAH
CORPS OF ENGINEERS
SAVANNAH, GEORGIA

SAVANNAH HARBOR, GEORGIA
SAVANNAH HARBOR PROFILES

SAVANNAH GEORGIA

SIZE	INVITATION NO.	DRAWING NO.	PLATE
		DSH-142/357	

SCALE AS SHOWN SUR D 08-JAN-2011 SHEET 1 OF 1