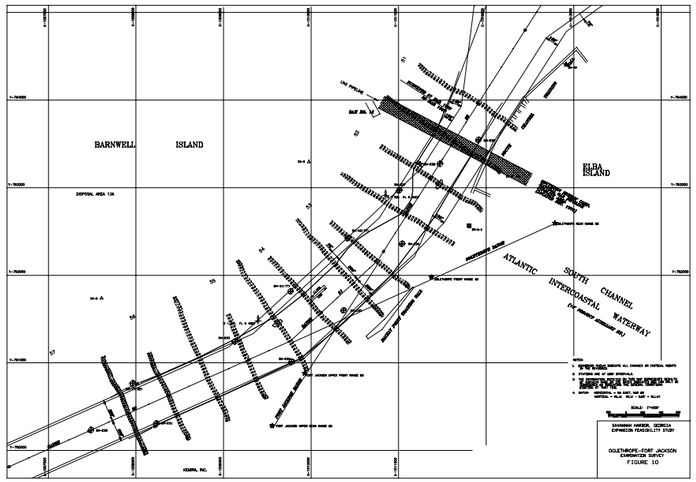
BARNWELL ISLAND
DISPOSAL AREA 13A
ELBA ISLAND
ATLANTIC SOUTH CHANNEL
INTERCOASTAL WATERWAY
SAVANNAH HARBOR, GEORGIA
EXPANSION FEASIBILITY STUDY
OGLETHORPE-FORT JACKSON
EXAMINATION SURVEY
FIGURE 10

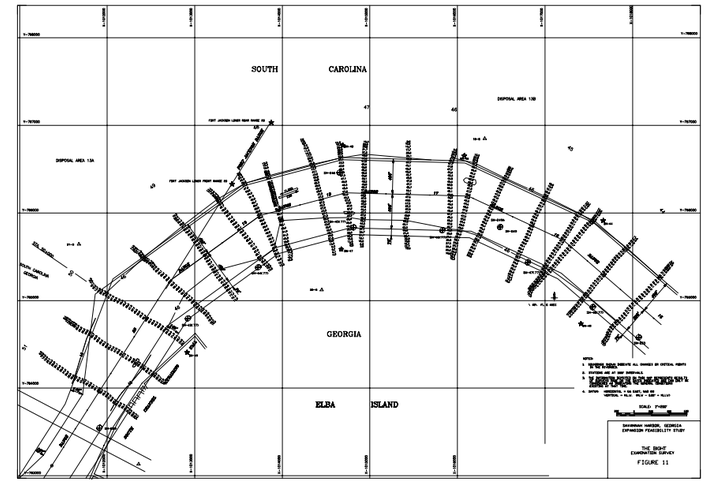
SOUTH CAROLINA
DISPOSAL AREA 13B
DISPOSAL AREA 13A
GEORGIA
ELBA ISLAND
SAVANNAH HARBOR, GEORGIA
EXPANSION FEASIBILITY STUDY
THE BIGHT
EXAMINATION SURVEY
FIGURE 11

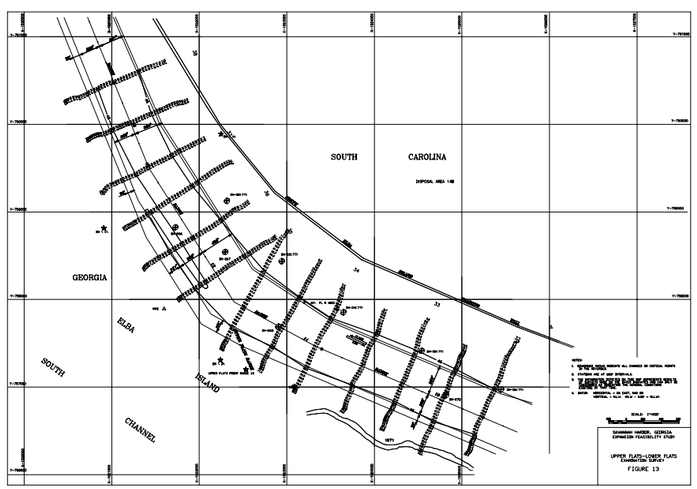
SOUTH CAROLINA
DISPOSAL AREA 14B
GEORGIA
ELBA ISLAND
SOUTH CHANNEL
SAVANNAH HARBOR, GEORGIA
EXPANSION FEASIBILITY STUDY
UPPER FLATS-LOWER FLATS
EXAMINATION SURVEY
FIGURE 13

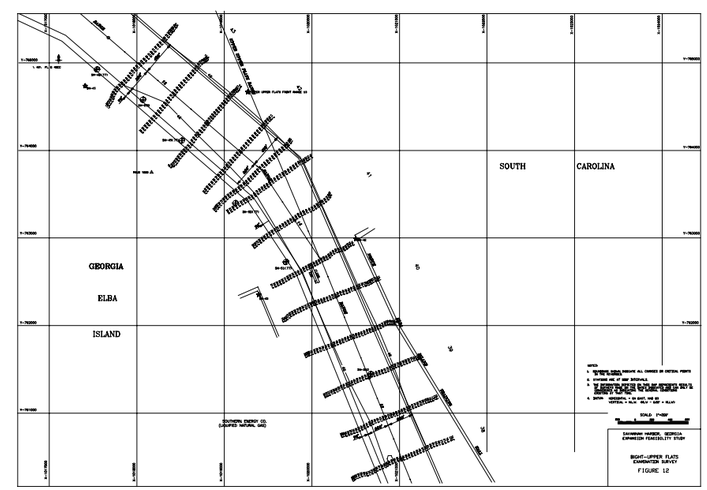
SOUTH CAROLINA
GEORGIA
ELBA ISLAND
SAVANNAH HARBOR, GEORGIA
EXPANSION FEASIBILITY STUDY
BIGHT-UPPER FLATS
EXAMINATION SURVEY
FIGURE 12