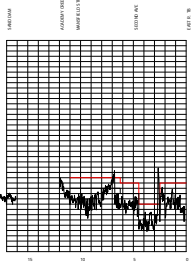
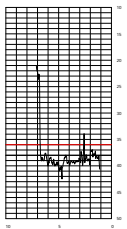


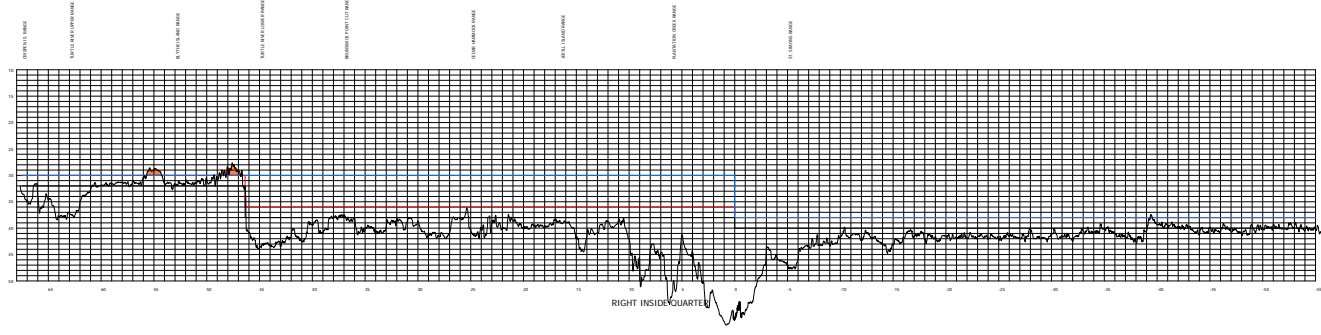
RIGHT OUTSIDE QUARTER



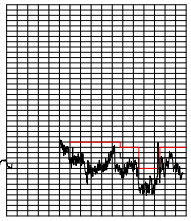
RO QUARTER



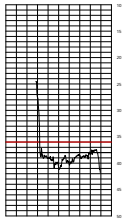
RO QUARTER



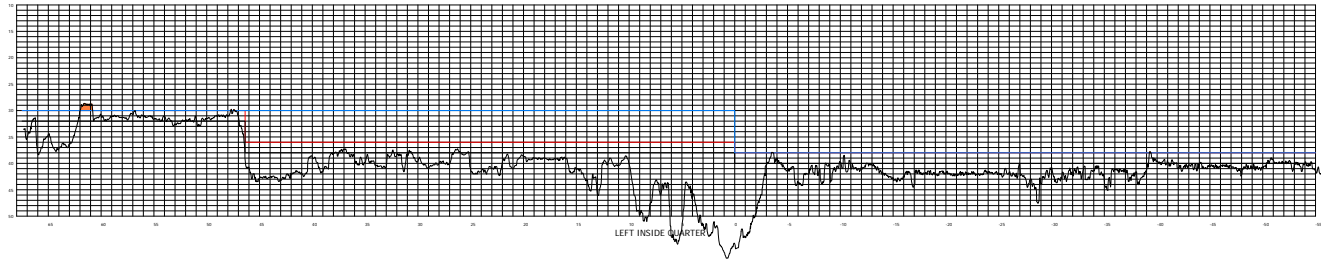
RIGHT INSIDE QUARTER



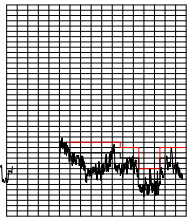
RI QUARTER



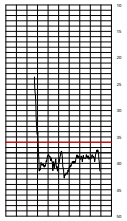
RI QUARTER



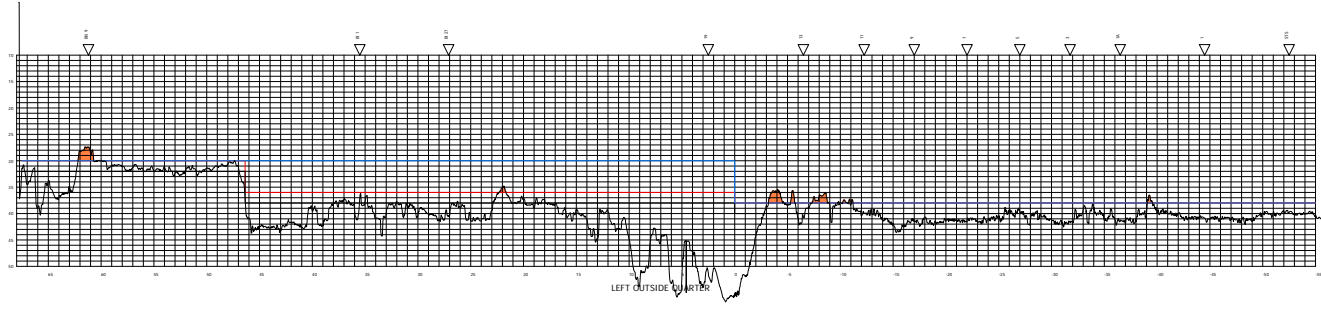
LEFT INSIDE QUARTER



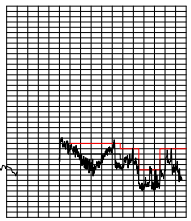
LI QUARTER



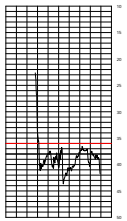
LI QUARTER



LEFT OUTSIDE QUARTER



LO QUARTER



LO QUARTER


ENTRANCE THRU TURTLE RIVER

EAST RIVER

S BRUNSWICK

* AREA IS BEING DREDGED
 ** AREA TO BE DREDGED

NOTES:
 1. THE INFORMATION SHOWN ON THIS CHART REPRESENTS THE BEST AVAILABLE DATA AND IS NOT GUARANTEED TO BE ACCURATE TO THE DEPTH AND HORIZONTAL COORDINATES INDICATED AT THE TIME.
 2. THIS CHART IS NOT TO BE USED FOR NAVIGATION PURPOSES UNLESS THE USER HAS BEEN ADVISED BY THE CHART PUBLISHER THAT THE CHART IS SUITABLE FOR SUCH PURPOSES.
 3. THE CHART PUBLISHER ASSUMES NO LIABILITY FOR ANY LOSS OR DAMAGE TO PROPERTY OR PERSONS ARISING FROM THE USE OF THIS CHART OR FROM ANY INFORMATION CONTAINED THEREIN.



U.S. ARMY ENGINEER DISTRICT, CHARLESTON CORPS OF ENGINEERS DAVENPORT, GEORGIA	
BRUNSWICK HARBOR, GEORGIA BRUNSWICK HARBOR PROFILES	
BRUNSWICK	GEORGIA
DATE: 08/20/2013	DRAWING NO.: DBH 103/250
SCALE AS SHOWN	SHEET 1 OF 1