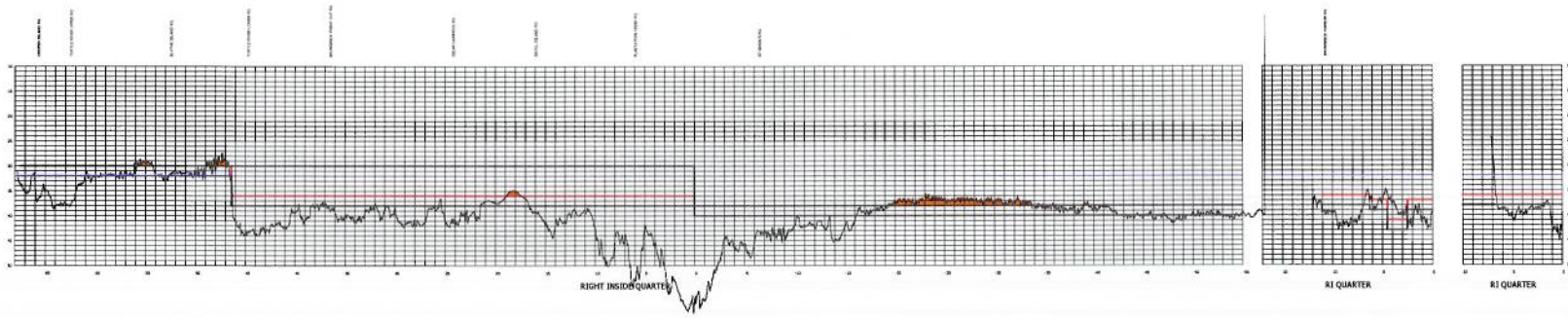


RIGHT OUTSIDE QUARTER

RO QUARTER

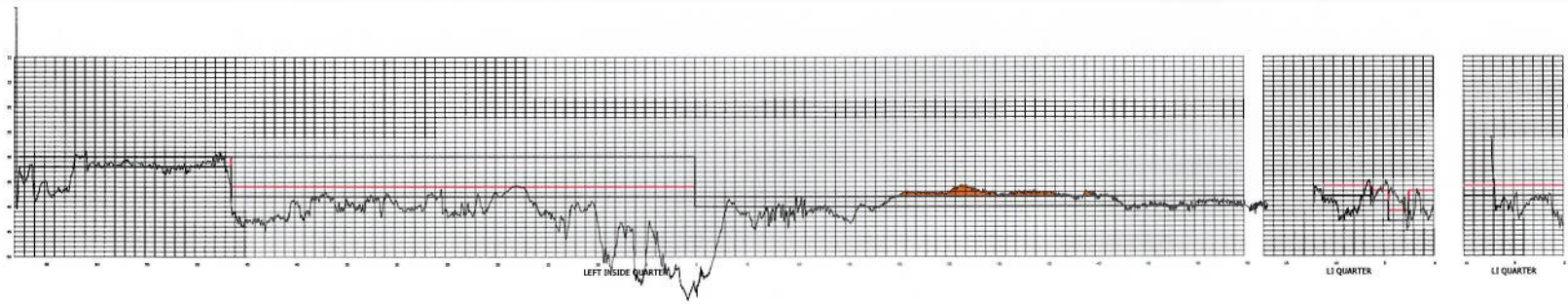
RO QUARTER



RIGHT INSIDE QUARTER

RI QUARTER

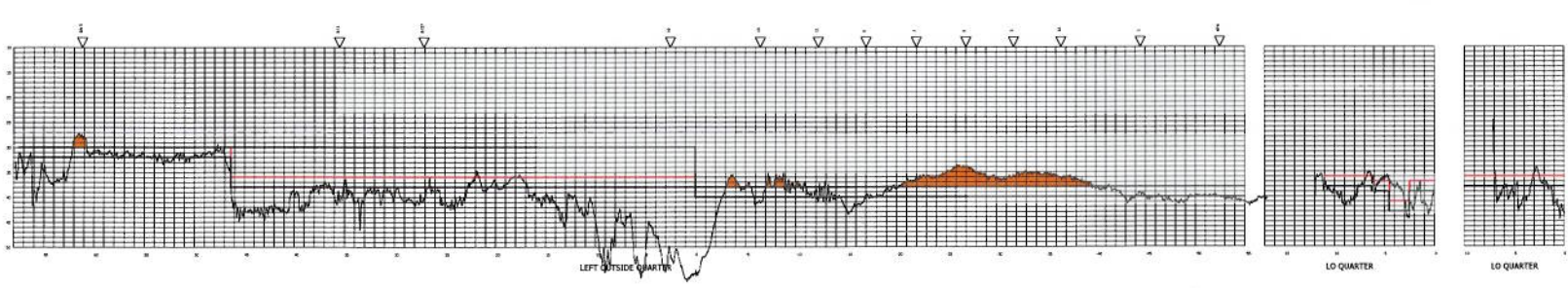
RI QUARTER



LEFT INSIDE QUARTER

LI QUARTER

LI QUARTER



LEFT OUTSIDE QUARTER

LO QUARTER

LO QUARTER

ENTRANCE THRU TURTLE RIVER

EAST RIVER

S BRUNSWICK

- AREA IS BEING DREDGED
 - ** AREA TO BE DREDGED
- NOTE:
1. THE DREDGING IS TO BE DONE IN THE SHIP CHANNELS AND CHANNELS OF THE HARBOR AND IN THE VICINITY OF THE TURTLE RIVER ENTRANCE.
 2. THESE PROFILES ARE FOR INFORMATION PURPOSES ONLY AND ARE NOT TO BE USED FOR NAVIGATION PURPOSES. THE DREDGING IS TO BE DONE IN ACCORDANCE WITH THE REQUIREMENTS OF THE U.S. NAVY AND THE U.S. ARMY CORPS OF ENGINEERS.



U.S. NAVY ENGINEERING CENTER
 BRUNSWICK, GEORGIA

**BRUNSWICK HARBOR, GEORGIA
 BRUNSWICK HARBOR PROFILES**

BRUNSWICK	DATE	BY	CHKD	APP'D
	08/13/2020			

BRUNSWICK HARBOR, GEORGIA