


RIGHT OUTSIDE QUARTER  
DISTANCE IN FEET



NOTES:  
 1. THE INFORMATION SHOWN ON THIS CHART REPRESENTS THE RESULTS OF SURVEYS CONDUCTED ON THE DATE INDICATED AND CAN ONLY BE CONSIDERED AS REPRESENTATIVE OF THE CHANNEL CROSS SECTION AT THE TIME.  
 2. THESE PROFILES ARE FOR INFORMATION PURPOSES ONLY AND ARE NOT TO BE USED FOR DESIGN OR CONSTRUCTION. ANY CHANGES TO THE CHANNEL CROSS SECTION SHALL BE THE RESPONSIBILITY OF THE DESIGNER. NO WARRANTY IS MADE BY THE STATE OF GEORGIA FOR ANY INFORMATION SHOWN ON ANY PARTICULAR CHANNEL, REACH, OR OTHER WATERWAY.

\* AREA IS BEING DREDGED  
 \*\* AREA TO BE DREDGED



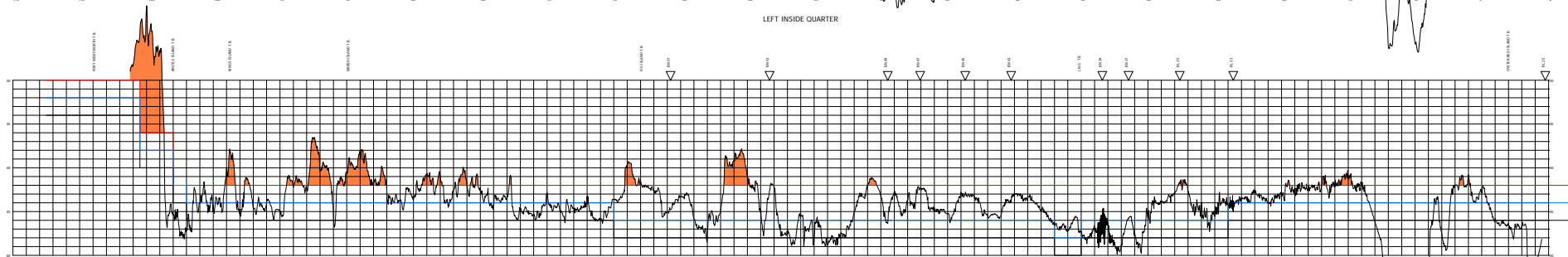
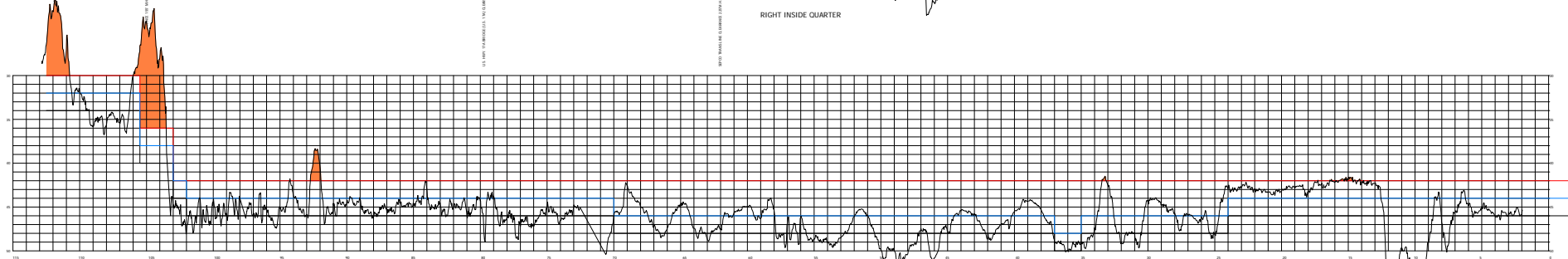
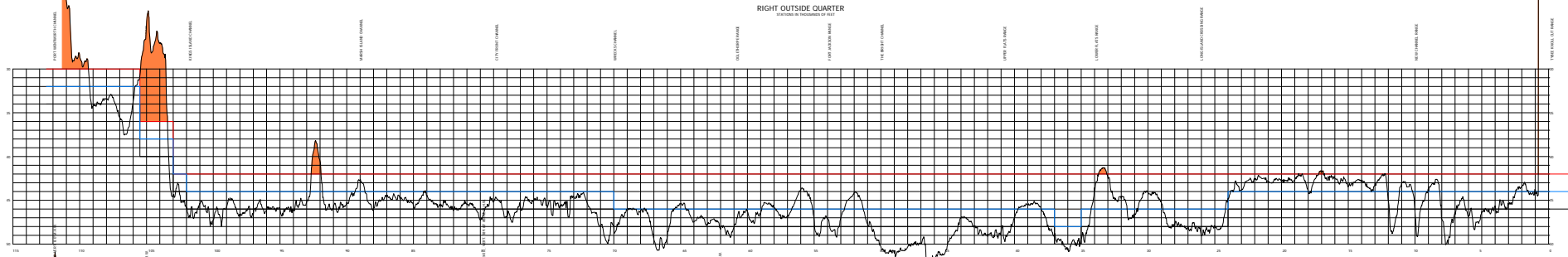
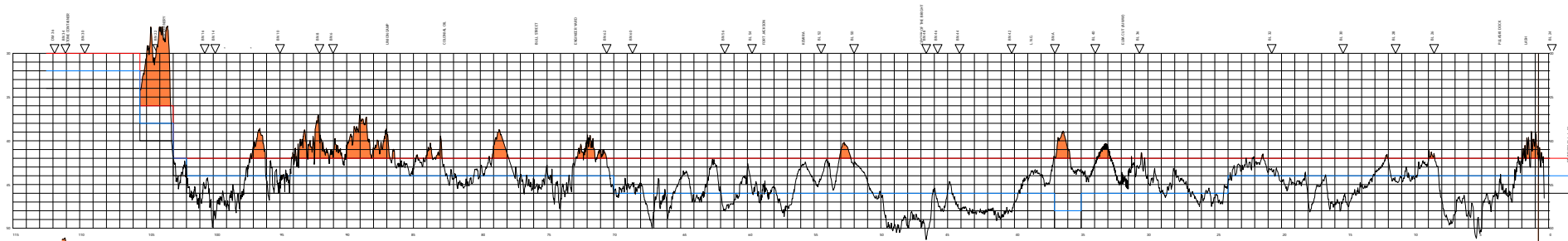
U.S. ARMY ENGINEER DISTRICT, SAVANNAH  
 CORPS OF ENGINEERS  
 SAVANNAH, GEORGIA

**SAVANNAH HARBOR, GEORGIA  
 SAVANNAH HARBOR PROFILES**

DATE	DESIGNED BY	DRAWN BY	PLANS

DSH-103/424

SAVANNAH GEORGIA



NOTES:  
 1. THE DIMENSIONS SHOWN ON THIS CHART REPRESENT THE DEPTHS TO WHICH THE CHANNELS AND CREEKS WERE DREDGED AND ONLY ARE TO BE CONSIDERED AS APPROXIMATE. THE CHANNELS, CREEKS AND TIDES ARE NOT TO BE CONSIDERED AS ANY PARTICULAR CHANNEL, CREEK OR TIDE.

\* AREA IS BEING DREDGED  
 \*\* AREA TO BE DREDGED

U.S. ARMY ENGINEER REGIMENT SAVANNAH  
 DISTRICT OFFICE SAVANNAH  
 SAVANNAH, GEORGIA

**SAVANNAH HARBOR, GEORGIA  
 SAVANNAH HARBOR PROFILES**

SAVANNAH	DRAWING NO.	DATE	PLANS
	DSH-103/425		
SCALE AS SHOWN	DATE	BY	NO. OF SHEETS