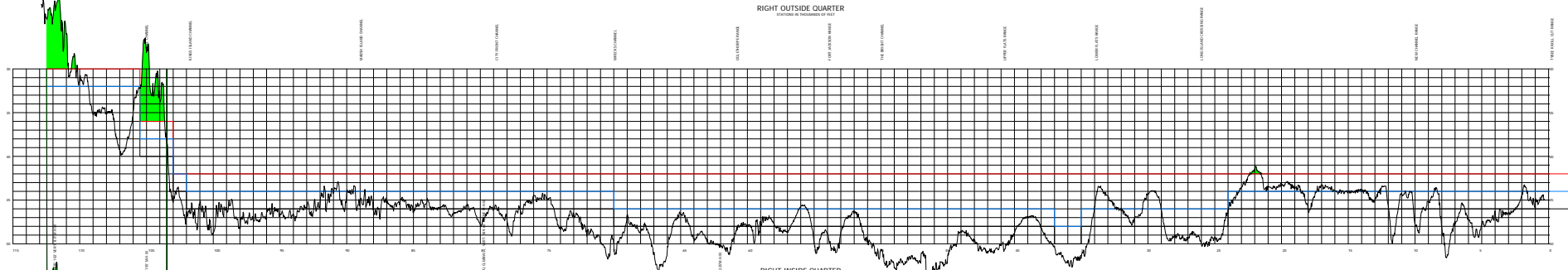
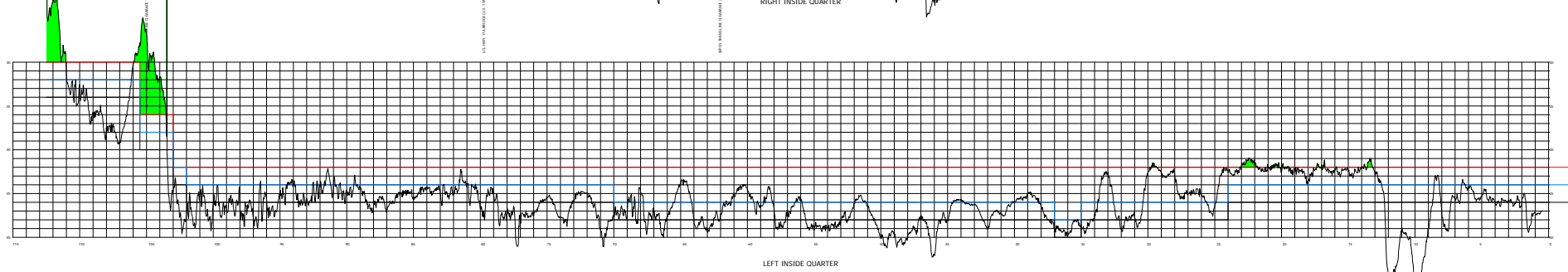


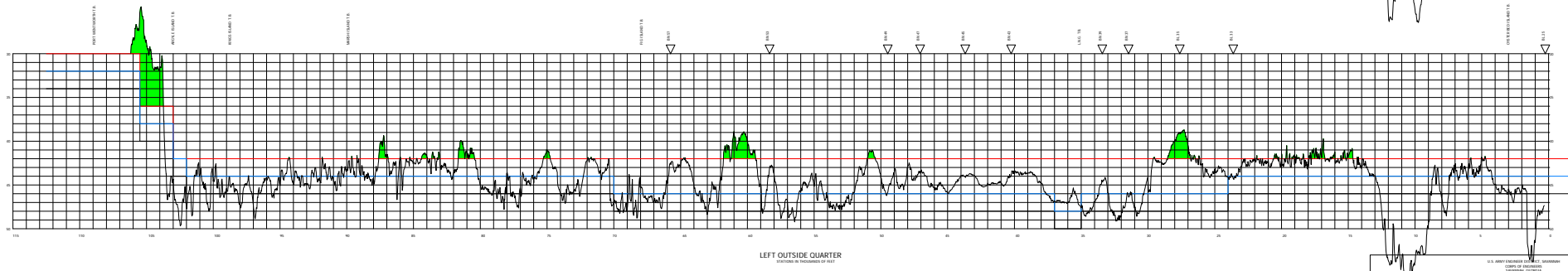
RIGHT OUTSIDE QUARTER  
STATIONED IN HUNDREDS OF FEET




RIGHT INSIDE QUARTER  
STATIONED IN HUNDREDS OF FEET



LEFT INSIDE QUARTER  
STATIONED IN HUNDREDS OF FEET



LEFT OUTSIDE QUARTER  
STATIONED IN HUNDREDS OF FEET



NOTES:  
 1. THE DIMENSIONS SHOWN ON THIS CHART REPRESENT THE DEPTH TO THE BOTTOM OF THE CHANNEL AND NOT THE DEPTH TO THE SURFACE OF THE CHANNEL. CORRECT FOR TIDE EFFECTS.  
 2. THESE PROFILES ARE FOR ILLUSTRATION PURPOSES ONLY. THEY DO NOT REPRESENT THE ACTUAL DEPTH OF THE CHANNEL AND SHOULD NOT BE USED FOR NAVIGATION PURPOSES. THE ACTUAL DEPTH OF THE CHANNEL SHOULD BE DETERMINED BY SURVEY DATA.

\* AREA IS BEING DREDGED  
 \*\* AREA TO BE DREDGED

U.S. ARMY ENGINEER REGIMENT SAVANNAH  
 CORPS OF ENGINEERS  
 SAVANNAH, GEORGIA

**SAVANNAH HARBOR, GEORGIA  
 SAVANNAH HARBOR PROFILES**

SAVANNAH	DRAWING NO.	DATE	PLANS
	DSH-103/414		