

NOTES



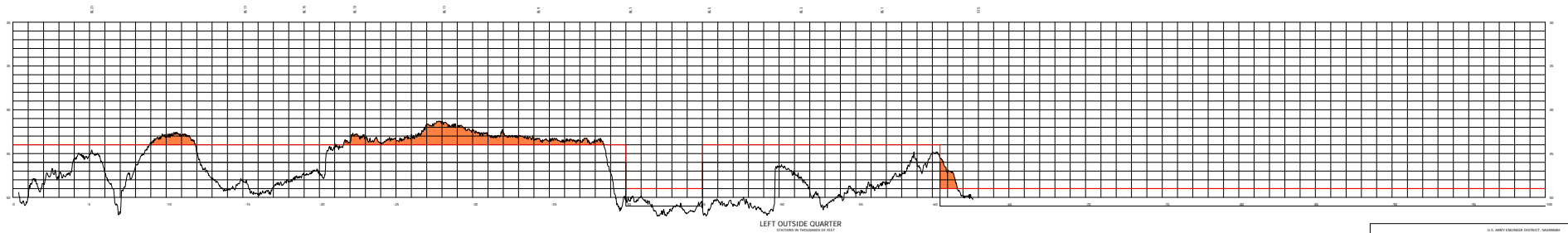
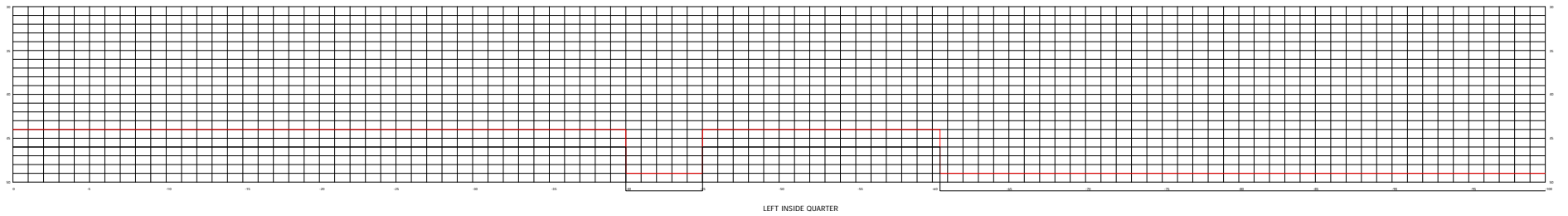
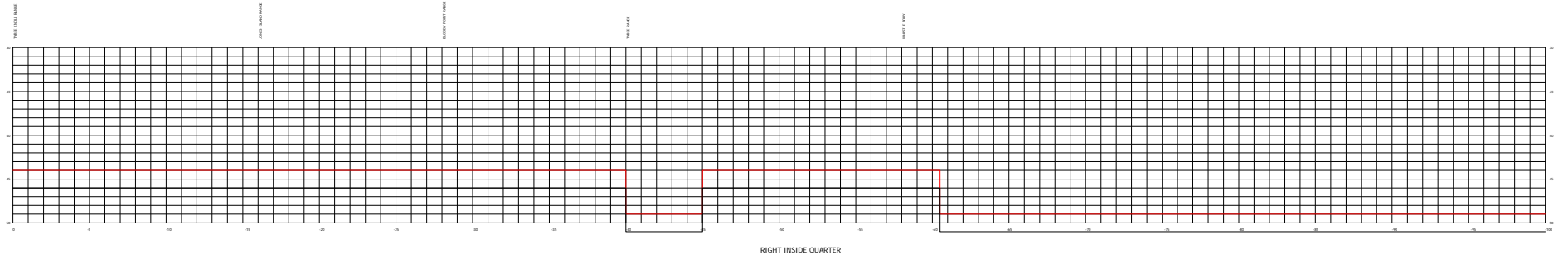
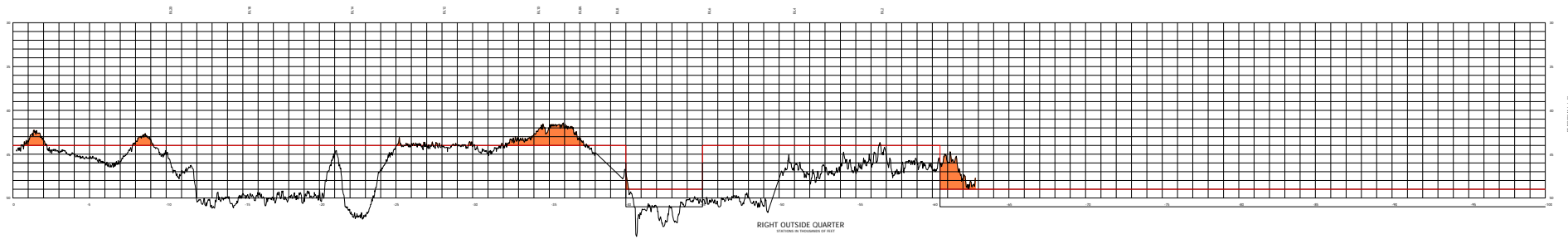
1. THE DIMENSIONS SHOWN ON THIS CHART REPRESENT THE DEPTHS TO WHICH THE BOTTOM IS EXPOSED AND NOT THE DEPTHS TO WHICH THE BOTTOM IS COVERED BY SAND, SILT OR OTHER MATERIALS. THE DEPTHS TO WHICH THE BOTTOM IS COVERED BY SAND, SILT OR OTHER MATERIALS ARE NOT SHOWN ON THIS CHART.
2. THESE PROFILES ARE FOR INFORMATION PURPOSES ONLY AND ARE NOT TO BE USED FOR NAVIGATION PURPOSES. THE DEPTHS SHOWN ON THIS CHART ARE APPROXIMATE AND SHOULD BE USED AS A GUIDE ONLY. THE DEPTHS SHOWN ON THIS CHART ARE NOT TO BE USED FOR NAVIGATION PURPOSES.

* AREA IS BEING DREDGED
 ** AREA TO BE DREDGED

U.S. ARMY CORPS OF ENGINEERS
 SAVANNAH DISTRICT OFFICE
 SAVANNAH, GEORGIA

**SAVANNAH HARBOR, GEORGIA
 SAVANNAH HARBOR PROFILES**

SAVANNAH	DRAWING NO.	PLANS	GEORGIA
DATE	DSH-103/421		
SCALE AS SHOWN	DATE PLOTTED		



NOTES

1. THE DIMENSIONS SHOWN ON THIS CHART REPRESENT THE DEPTH TO SHALLOW WATER FOR THE DATE INDICATED AND MAY NOT BE ACCURATE IN ANY PORTION OF THE CHANNEL, ESPECIALLY NEAR THE BANKS.

2. THESE PROFILES ARE FOR INFORMATION PURPOSES ONLY AND DO NOT REPRESENT A GUARANTEED CHANNEL. CHANNELS ARE NOT TO BE CONSIDERED AS GUARANTEED UNLESS SPECIFICALLY NOTED OTHERWISE IN ANY PARTICULAR CHANNEL. SUCH CHANNELS ARE TO BE MAINTAINED AS SHOWN.

* AREA IS BEING DREDGED
 ** AREA TO BE DREDGED

U.S. ARMY ENGINEER DISTRICT, SAVANNAH
 CORPS OF ENGINEERS
 SAVANNAH, GEORGIA

**SAVANNAH HARBOR, GEORGIA
 SAVANNAH BAR PROFILES**

SAVANNAH	DRAWING NO.	DRAWING NO.	PLANS
		DSH-103/421	
DATE	DESIGNED BY	DATE	SCALE