


RIGHT OUTSIDE QUARTER  
STATIONS IN THOUSANDS OF FEET

RIGHT INSIDE QUARTER  
STATIONS IN THOUSANDS OF FEET

LEFT INSIDE QUARTER  
STATIONS IN THOUSANDS OF FEET

LEFT OUTSIDE QUARTER  
STATIONS IN THOUSANDS OF FEET



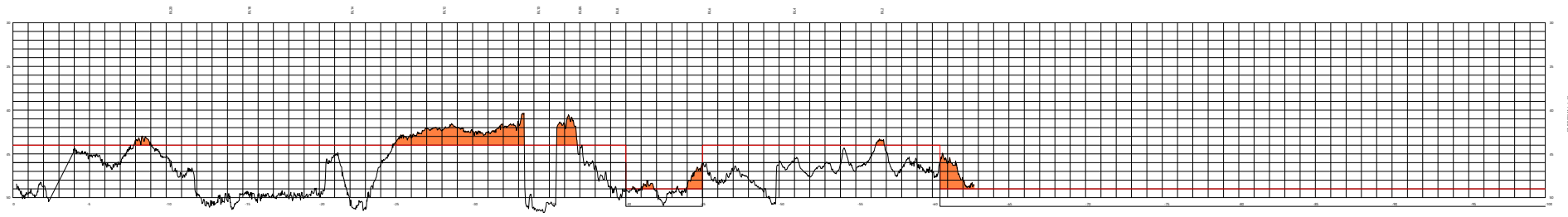
NOTES:  
1. THE DIMENSIONS SHOWN ON THIS CHART REPRESENT THE DEPTHS TO WHICH THE BOTTOM OF THE CHANNEL WAS SOUNDING AND ONLY ONE IS TO BE CONSIDERED AS THE DEPTH OF THE CHANNEL, UNLESS OTHERWISE NOTED AT THE TIME.  
2. THESE PROFILES ARE FOR INFORMATION PURPOSES ONLY AND ARE NOT TO BE USED FOR DESIGN OR CONSTRUCTION PURPOSES. THE DEPTHS SHOWN ON THIS CHART ARE SUBJECT TO CHANGE WITHOUT NOTICE AND ARE NOT TO BE USED FOR DESIGN OR CONSTRUCTION PURPOSES UNLESS OTHERWISE NOTED AT THE TIME.

\* AREA IS BEING DREDGED  
\*\* AREA TO BE DREDGED

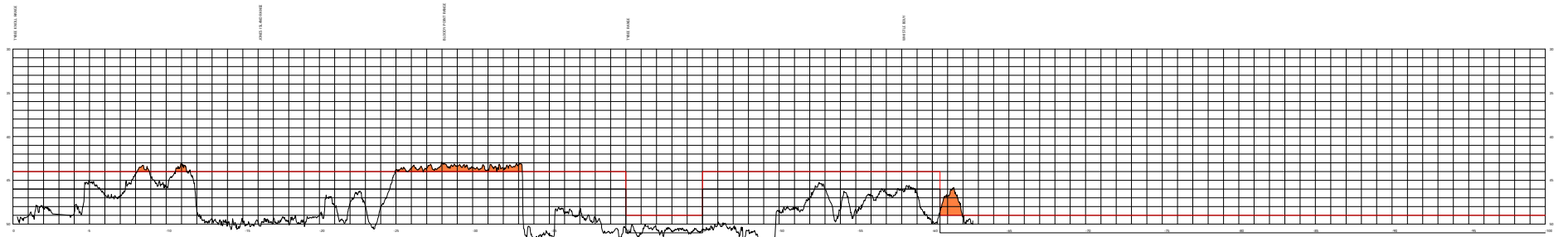
U.S. ARMY ENGINEER REGIMENT, SAVANNAH DISTRICT OFFICE

**SAVANNAH HARBOR, GEORGIA  
SAVANNAH HARBOR PROFILES**

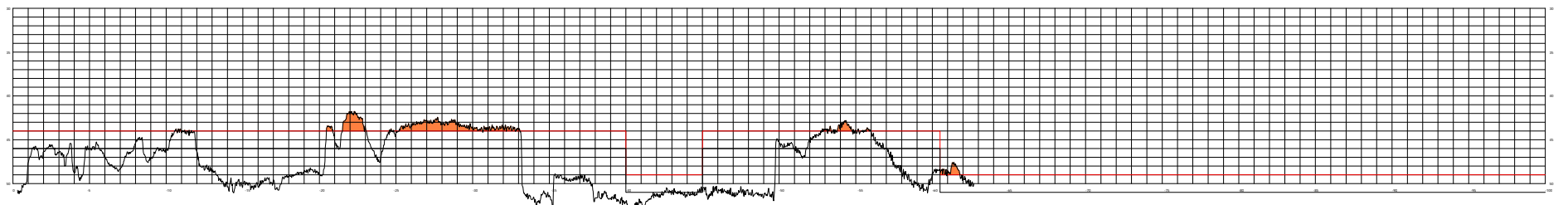
SAVANNAH	DRAWING NO.	DATE	PLANS
	DSH-103/424		



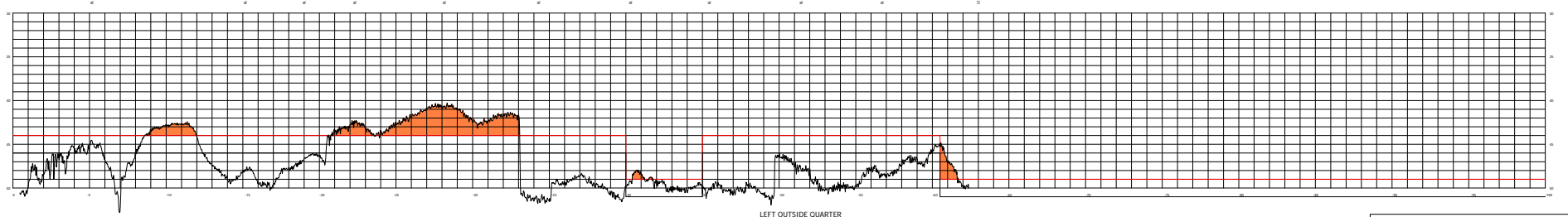
RIGHT OUTSIDE QUARTER  
DISTANCE IS INDICATED BY LEFT




RIGHT INSIDE QUARTER



LEFT INSIDE QUARTER



LEFT OUTSIDE QUARTER  
DISTANCE IS INDICATED BY LEFT



NOTES:  
 1. THE DIMENSIONS SHOWN ON THIS CHART REPRESENT THE DEPTHS TO WHICH DREDGERS ARE TO BE OPERATED AND ONLY ONE IS TO BE CONSIDERED AS THE CENTER OF THE CHANNEL, UNLESS OTHERWISE NOTED AT THE TIME.  
 2. THESE PROFILES ARE FOR ILLUSTRATION PURPOSES ONLY AND DO NOT REPRESENT EXACTLY AS SHOWN. CHANNELS AND CUTTINGS, PLOT THIS QUARTER LINE, APPROXIMATE CHANNELS, BANKS, ETC. TO THE DEPTHS SHOWN AND ARE NOT TO BE CONSIDERED AS A BASIS FOR ANY DESIGN OR CONSTRUCTION OF ANY STRUCTURE OR CHANNEL, UNLESS OTHERWISE NOTED AT THE TIME.

\* AREA IS BEING DREDGED  
 \*\* AREA TO BE DREDGED

U.S. ARMY ENGINEER DISTRICT, SAVANNAH  
 CORPS OF ENGINEERS  
 SAVANNAH, GEORGIA

**SAVANNAH HARBOR, GEORGIA  
 SAVANNAH BAR PROFILES**

SAVANNAH	DRAWING NO.	DRAWING NO.	PLANS
		DSH-103/424	
DATE	DESIGNED BY	DATE	SCALE