

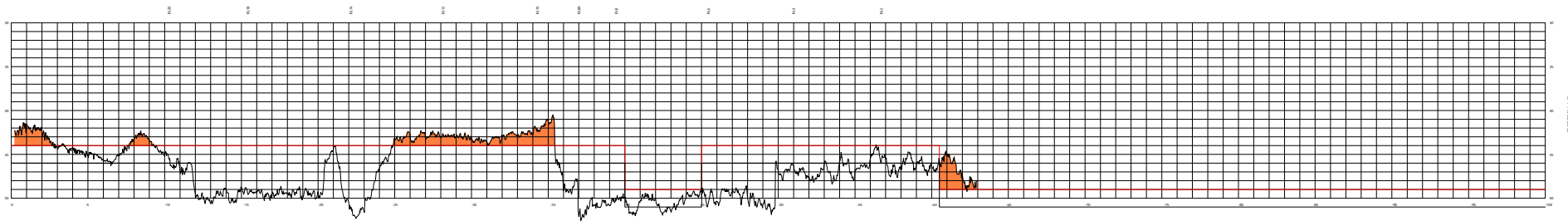
NOTES:
1. THE DIMENSIONS SHOWN ON THIS CHART REPRESENT THE DEPTHS TO WHICH THE TIDE GAUGES WERE CALIBRATED AND ONLY ARE TO BE CONSIDERED AS APPROXIMATE. THE DEPTHS SHOWN ON THIS CHART ARE SUBJECT TO CHANGE WITHOUT NOTICE.
2. THESE PROFILES ARE FOR ILLUSTRATION PURPOSES ONLY AND ARE NOT TO BE USED FOR DESIGN OR CONSTRUCTION. THE DEPTHS SHOWN ON THIS CHART ARE SUBJECT TO CHANGE WITHOUT NOTICE. ANY DIMENSIONS SHOWN ON ANY PARTICULAR CHART, SUCH AS A CHART OF COURSE, SHALL TAKE PRECEDENCE OVER THESE PROFILES.

* AREA IS BEING DREDGED
** AREA TO BE DREDGED

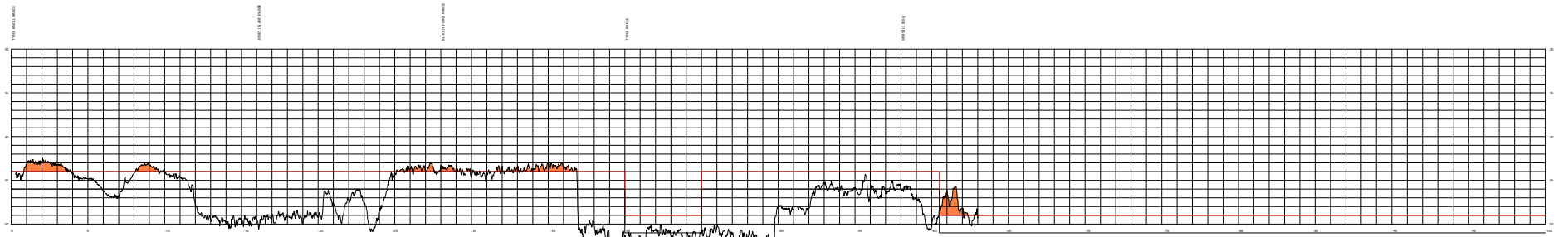
U.S. ARMY ENGINEER REGIMENT SAVANNAH DISTRICT SAVANNAH, GEORGIA

**SAVANNAH HARBOR, GEORGIA
SAVANNAH HARBOR PROFILES**

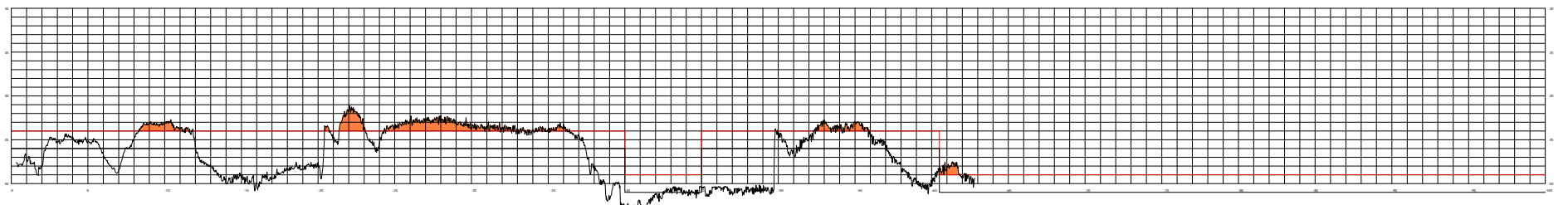
SAVANNAH	DRAWING NO.	GEORGIA
DATE	DSH-103/422	PLANS
SCALE AS SHOWN	DATE	SHEET 1 OF 1



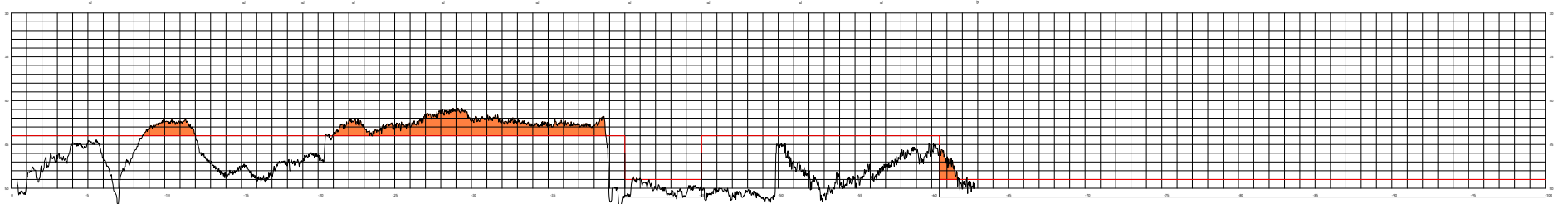
RIGHT OUTSIDE QUARTER
DISTANCE IS INDICATED BY LEFT




RIGHT INSIDE QUARTER



LEFT INSIDE QUARTER



LEFT OUTSIDE QUARTER
DISTANCE IS INDICATED BY LEFT



NOTES:
 1. THE DIMENSIONS SHOWN ON THIS CHART REPRESENT THE DEPTH OF WATER UNDER THE LOW WATER SURFACE AND ONLY ONE IS TO BE CONSIDERED IN ANY CROSS SECTION OF THE CHANNEL, UNLESS OTHERWISE NOTED AT THE TIME.
 2. THESE PROFILES ARE FOR ILLUSTRATION PURPOSES ONLY AND ARE NOT TO BE USED FOR ENGINEERING PURPOSES. THE CHARTS AND DATA HEREON ARE NOT TO BE USED FOR ANY OTHER PURPOSES WITHOUT THE WRITTEN CONSENT OF THE U.S. ARMY ENGINEER DISTRICT, SAVANNAH, GEORGIA.

* AREA IS BEING DREDGED
 ** AREA TO BE DREDGED

U.S. ARMY ENGINEER DISTRICT, SAVANNAH
 CORPS OF ENGINEERS
 SAVANNAH, GEORGIA

**SAVANNAH HARBOR, GEORGIA
 SAVANNAH BAR PROFILES**

SAVANNAH	GEORGIA
DATE: _____	DRAWING NO.: DSH-103/422
SCALE AS SHOWN	SHEET 1 OF 1