

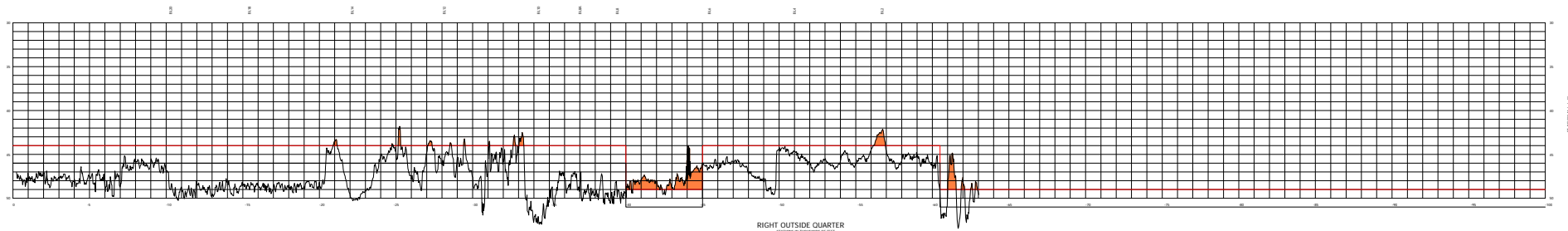
NOTES:
 1. THE DIMENSIONS SHOWN ON THIS CHART REPRESENT THE DEPTHS TO WHICH THE BOTTOM WAS SOUNDING AND ONLY ONE IS TO BE CONSIDERED AS THE CENTER OF THE CHANNEL, UNLESS OTHERWISE NOTED AT THE TIME.
 2. THESE PROFILES ARE FOR INFORMATION PURPOSES ONLY AND ARE NOT TO BE USED FOR NAVIGATION PURPOSES. THE CHARTS AND PROFILES ARE NOT TO BE USED FOR ANY OTHER PURPOSES WITHOUT THE EXPRESS WRITTEN PERMISSION OF THE U.S. ARMY ENGINEERING CENTER, SAVANNAH, GEORGIA.

U.S. ARMY ENGINEERING CENTER SAVANNAH GEORGIA

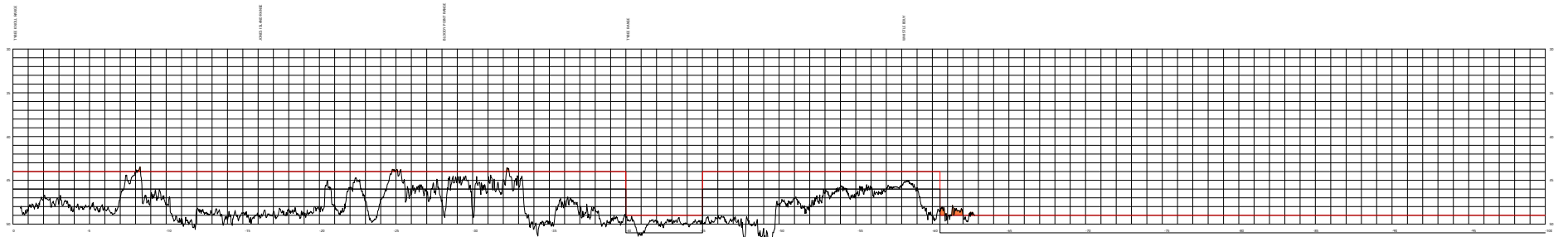
**SAVANNAH HARBOR, GEORGIA
SAVANNAH HARBOR PROFILES**

SAVANNAH	DRAWING NO.	DATE	PLANS
	DSH-103/426		

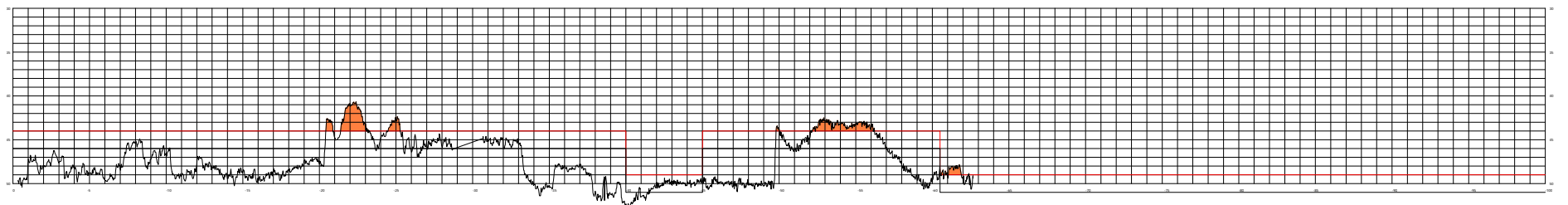
* AREA IS BEING DREDGED
 ** AREA TO BE DREDGED



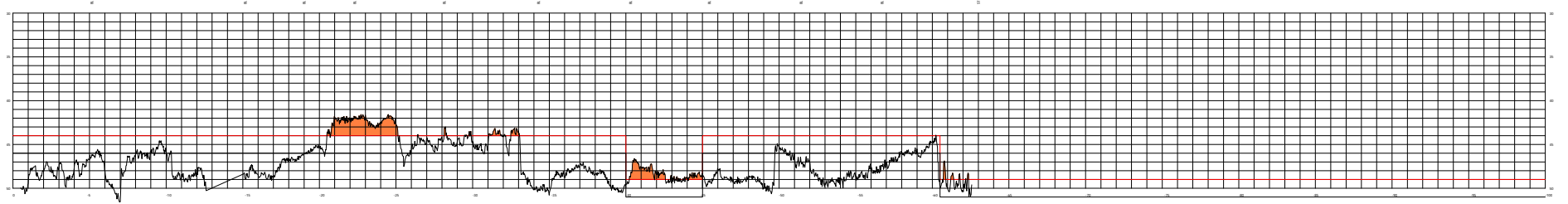
RIGHT OUTSIDE QUARTER
DISTANCE IS INDICATED BY LEFT




RIGHT INSIDE QUARTER



LEFT INSIDE QUARTER



LEFT OUTSIDE QUARTER
DISTANCE IS INDICATED BY LEFT



NOTES

1. THE INFORMATION SHOWN ON THIS CHART REPRESENTS THE RESULTS OF SURVEYS MADE ON THE DATE INDICATED AND CAN ONLY BE CONSIDERED AS A GENERAL GUIDE TO THE GENERAL CHARACTERISTICS AT THE TIME.
2. THESE PROFILES ARE FOR ILLUSTRATION PURPOSES ONLY AND ARE NOT TO BE USED FOR ENGINEERING PURPOSES. CONSULT THE OFFICE FOR THE QUANTITATIVE DATA, WHICH IS AVAILABLE IN THE FORM OF A REPORT AND ANY OTHER INFORMATION ON ANY PARTICULAR CHANNEL, REACH OR BAR.

* AREA IS BEING DREDGED
 ** AREA TO BE DREDGED

U.S. ARMY ENGINEER DISTRICT, SAVANNAH
 CORPS OF ENGINEERS
 SAVANNAH, GEORGIA

**SAVANNAH HARBOR, GEORGIA
 SAVANNAH BAR PROFILES**

SAVANNAH	DRAWING NO.	DRAWING DATE	PLANS
	DSH-103/426		
DATE AS SHOWN	DATE	DATE	DATE