


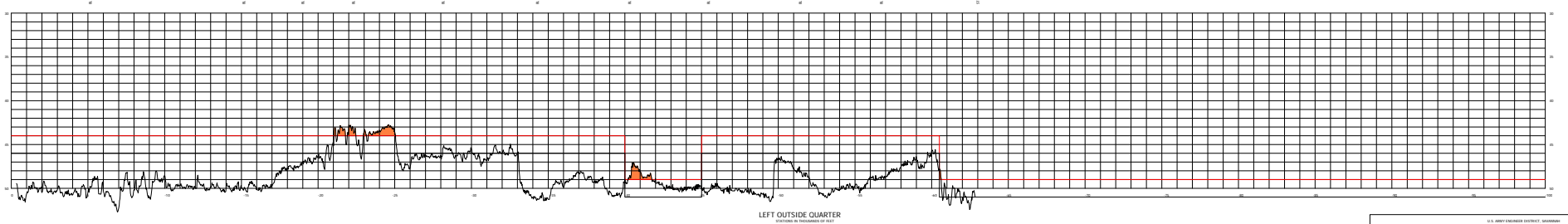
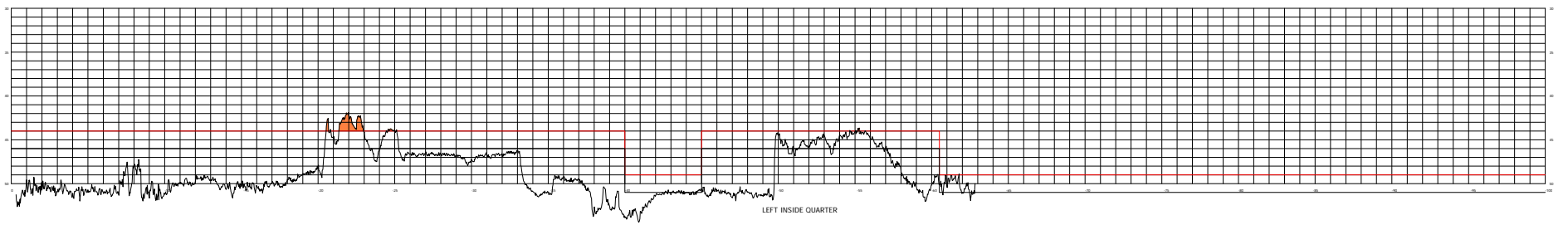
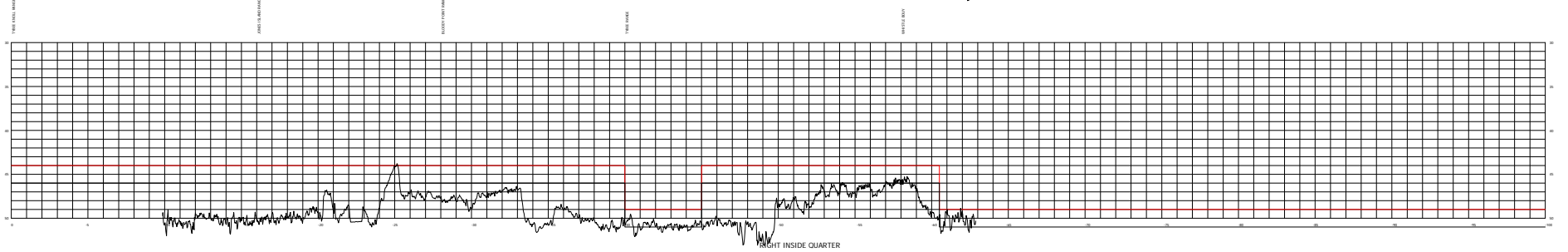
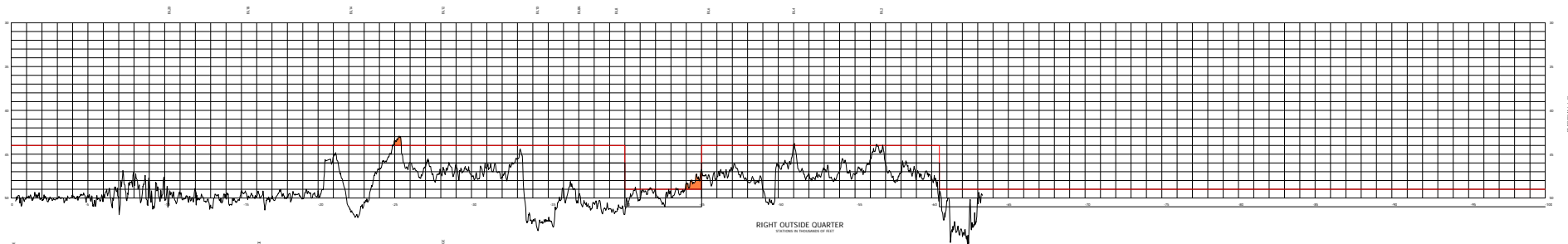
NOTES:
 1. THE DIMENSIONS SHOWN ON THIS CHART REPRESENT THE DEPTHS TO WHICH THE SURVEYING VESSEL DROPPED ANCHORS AND ONLY ARE TO BE CONSIDERED AS INDICATIONS OF THE GENERAL CHARACTER OF THE BOTTOM.
 2. THESE PROFILES ARE FOR INFORMATION PURPOSES ONLY AND ARE NOT TO BE USED FOR NAVIGATION PURPOSES. THE CHARTS, PLOTS AND CHARTS ARE SUBJECT TO CORRECTIONS AND UPDATES AS OF THE DATE OF PUBLICATION AND ARE NOT TO BE USED FOR NAVIGATION PURPOSES.

* AREA IS BEING DREDGED
 ** AREA TO BE DREDGED

U.S. ARMY ENGINEERING CENTER SAVANNAH
 SAVANNAH, GEORGIA

**SAVANNAH HARBOR, GEORGIA
 SAVANNAH HARBOR PROFILES**

SAVANNAH	DRAWING NO.	PLANS	GEORGIA
DATE	DSH-103/427		
SCALE AS SHOWN	DATE		



NOTES:
 1. THE DIMENSIONS SHOWN ON THIS CHART REPRESENT THE DEPTH TO SHALLOW WATER FOR THE DATE INDICATED AND MAY NOT BE ACCURATE IN ALL PORTIONS OF THE CHANNEL. CHECK DATA INDICATED AT THE TIME.
 2. THESE PROFILES ARE FOR ILLUSTRATION PURPOSES ONLY AND DO NOT REPRESENT AVERAGE CHANNEL CONDITIONS. THE DEPTHS IN THIS CHART ARE APPROXIMATE. DIMENSIONS SHOWN ARE TO THE CENTERLINE OF THE CHANNEL UNLESS INDICATED TO THE CONTRARY. CHECK DIMENSIONS SHOWN ON ANY PARTICULAR CHANNEL, REACH OR REEF.

* AREA IS BEING DREDGED
 ** AREA TO BE DREDGED

U.S. ARMY ENGINEER DISTRICT, SAVANNAH
 CORPS OF ENGINEERS
 SAVANNAH, GEORGIA

**SAVANNAH HARBOR, GEORGIA
 SAVANNAH BAR PROFILES**

SAVANNAH	DRAWING NO.	DRAWING NO.	PLANS
		DSH-103/427	
DATE	DATE	DATE	DATE