

NOTE: 1. THE DREDGED AREAS SHOWN ON THIS CHART ARE THE RESULT OF THE DREDGING OPERATIONS CONDUCTED BY THE U.S. ARMY CORPS OF ENGINEERS, SAVANNAH DISTRICT OFFICE, DURING THE PERIOD FROM 1960 TO 1962. 2. THE DREDGED AREAS SHOWN ON THIS CHART ARE THE RESULT OF THE DREDGING OPERATIONS CONDUCTED BY THE U.S. ARMY CORPS OF ENGINEERS, SAVANNAH DISTRICT OFFICE, DURING THE PERIOD FROM 1960 TO 1962.

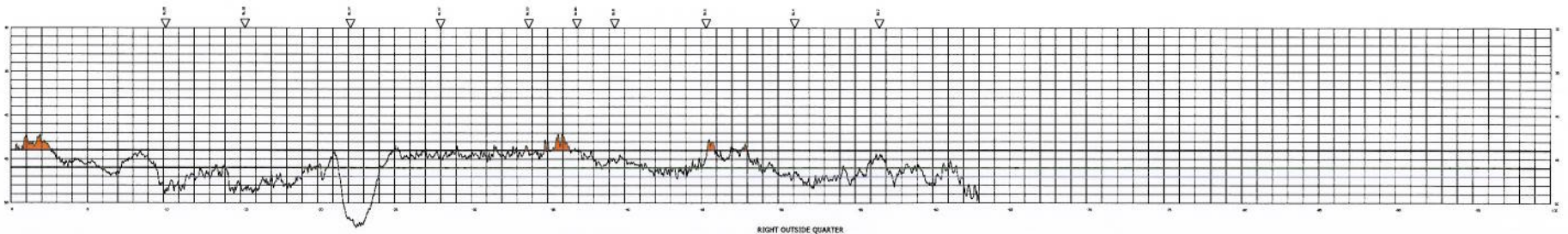
* AREA IS BEING DREDGED
 ** AREA TO BE DREDGED

U.S. ARMY CORPS OF ENGINEERS
 SAVANNAH DISTRICT OFFICE
 SAVANNAH, GEORGIA

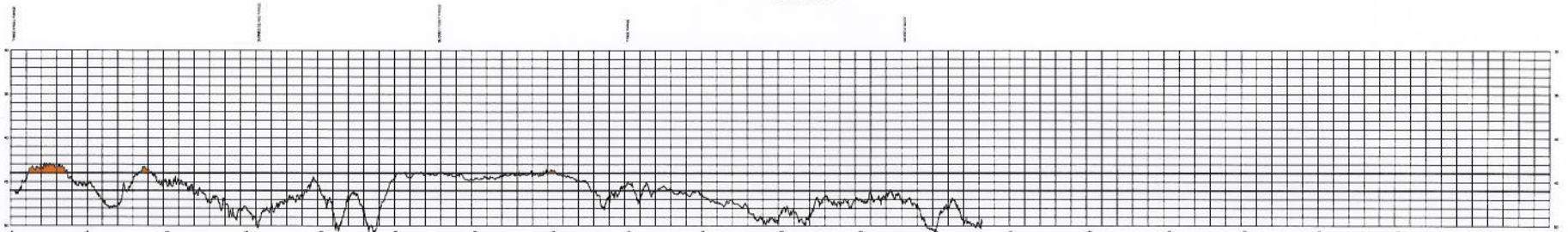
SAVANNAH HARBOR, GEORGIA
 SAVANNAH HARBOR PROFILES

NO.	DATE	SCALE	BY
DSH 103/407			

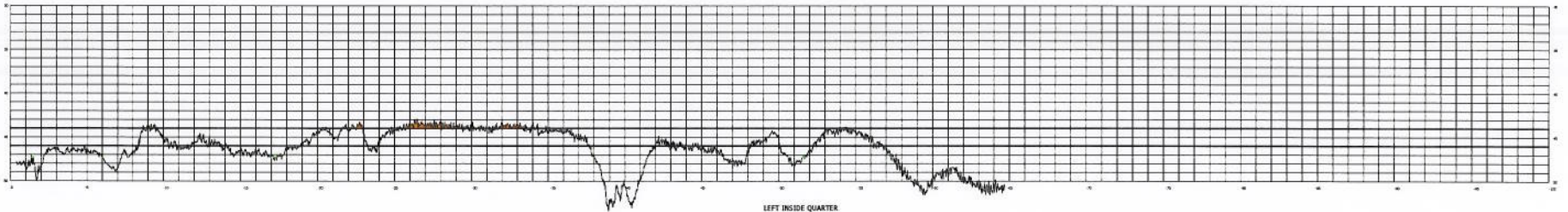
DATE PLOTTED: 1962
 SHEET NO. 1 OF 1



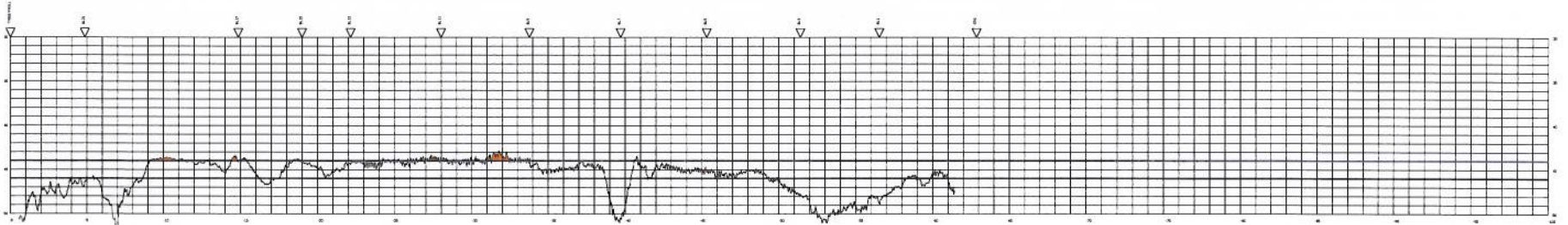
RIGHT OUTSIDE QUARTER
VERTICAL SCALE 1:100



RIGHT INSIDE QUARTER
VERTICAL SCALE 1:100



LEFT INSIDE QUARTER
VERTICAL SCALE 1:100



LEFT OUTSIDE QUARTER
VERTICAL SCALE 1:100



NOTE:
 1. THE INFORMATION ON THIS DRAWING IS FOR INFORMATION ONLY AND IS NOT TO BE USED FOR CONSTRUCTION PURPOSES.
 2. THE USER OF THIS DRAWING SHALL BE RESPONSIBLE FOR OBTAINING ALL NECESSARY PERMITS AND APPROVALS FROM THE APPROPRIATE AGENCIES.
 3. THE USER OF THIS DRAWING SHALL BE RESPONSIBLE FOR OBTAINING ALL NECESSARY PERMITS AND APPROVALS FROM THE APPROPRIATE AGENCIES.

1. THESE PROFILES ARE FOR INFORMATION PURPOSES ONLY AND ARE NOT TO BE USED FOR CONSTRUCTION PURPOSES.
 2. THE USER OF THIS DRAWING SHALL BE RESPONSIBLE FOR OBTAINING ALL NECESSARY PERMITS AND APPROVALS FROM THE APPROPRIATE AGENCIES.
 3. THE USER OF THIS DRAWING SHALL BE RESPONSIBLE FOR OBTAINING ALL NECESSARY PERMITS AND APPROVALS FROM THE APPROPRIATE AGENCIES.

U.S. NAVY ENGINEERING DISTRICT, SAVANNAH SAVANNAH HARBOR, GEORGIA SAVANNAH BAR PROFILES			
SAVANNAH	PROJECT NO.	GEORGIA	
NO.	DATE	DSH 102/407	PL 1
DATE REVISION	BY	REVISION	BY

* AREA IS BEING DREDGED
 ** AREA TO BE DREDGED