
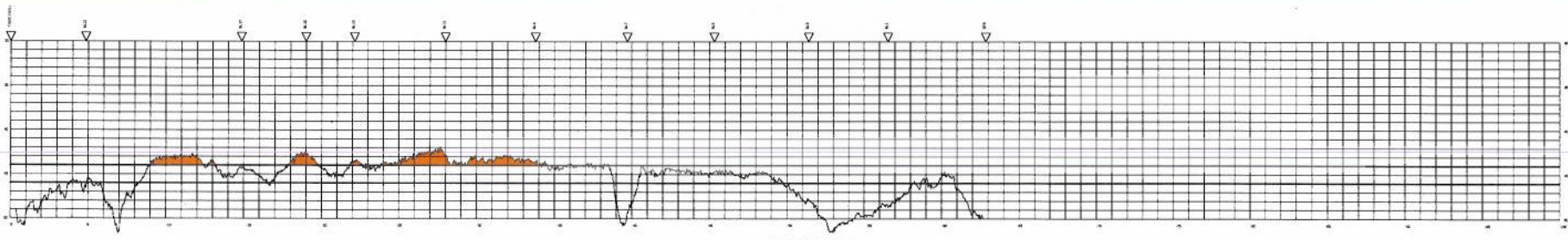
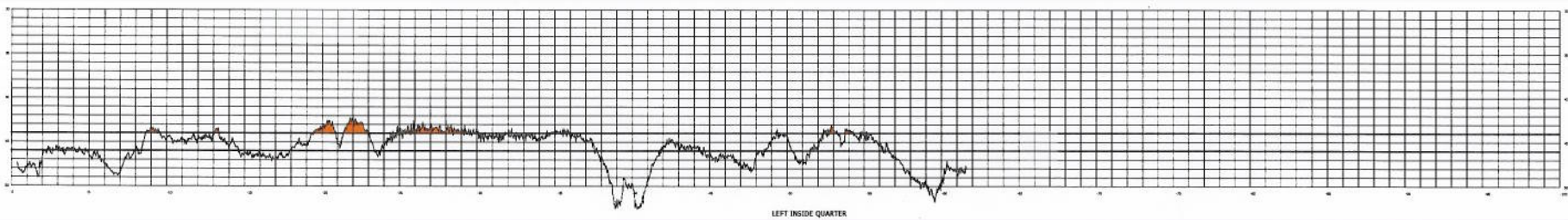
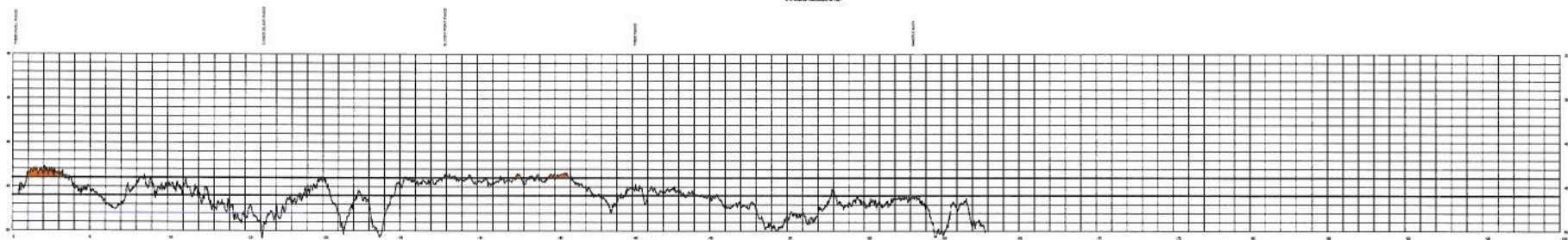
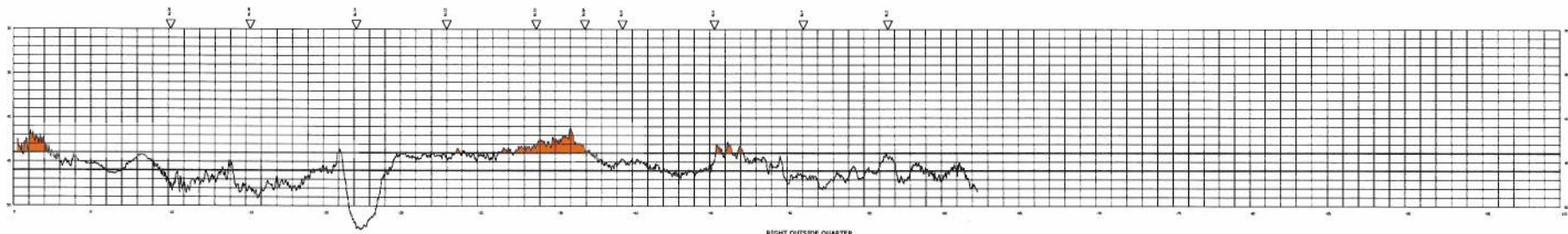


NOTE:
 1. THESE PROFILES ARE FOR INFORMATION ONLY.
 2. THE AREA TO BE DREDGED IS SHOWN BY THE ORANGE SHADING.
 3. THE AREA TO BE DREDGED IS SHOWN BY THE ORANGE SHADING.

* AREA IS BEING DREDGED
 ** AREA TO BE DREDGED

| | |
|--|----------------------|
| SAVANNAH HARBOR, GEORGIA SAVANNAH HARBOR PROFILES | |
| SAVANNAH | GEORGIA |
| DATE: 10/1/2000 | PROJECT: DSH 103/410 |
| SCALE: 1" = 1000' | SCALE: 1" = 500' |



NOTE:
 1. THE DEPTH OF WATER SHOWN ON THIS CHART IS BASED ON THE MEAN LOW WATER SURFACE.
 2. THE DEPTH OF WATER SHOWN ON THIS CHART IS BASED ON THE MEAN LOW WATER SURFACE.
 3. THE DEPTH OF WATER SHOWN ON THIS CHART IS BASED ON THE MEAN LOW WATER SURFACE.

* AREA IS BEING DREDGED
 ** AREA TO BE DREDGED

| | | | |
|---|-------------|--------------|-------|
| U.S. GOVERNMENT PRINTING OFFICE: 1964 O 354-000 | | | |
| SAVANNAH HARBOR, GEORGIA SAVANNAH BAR PROFILES | | | |
| NO. SAVANNAH | SECTION NO. | DATE | SCALE |
| | | DSH 103/410 | |
| DATE PUBLISHED | EXT. NUMBER | SHEET 1 OF 1 | |