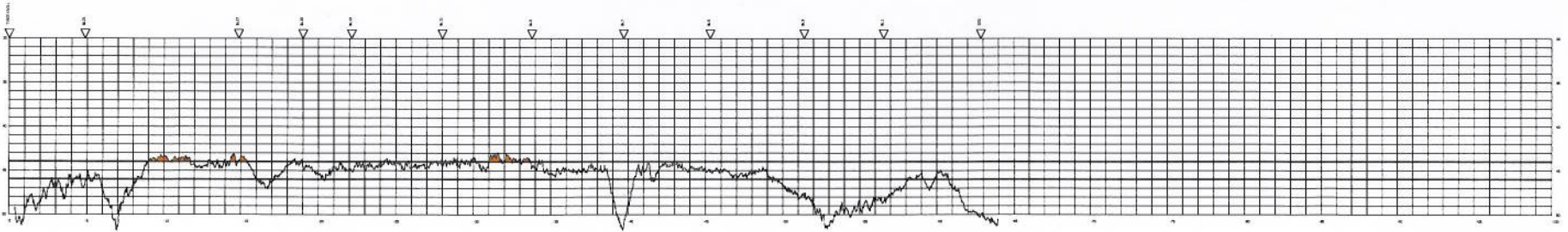
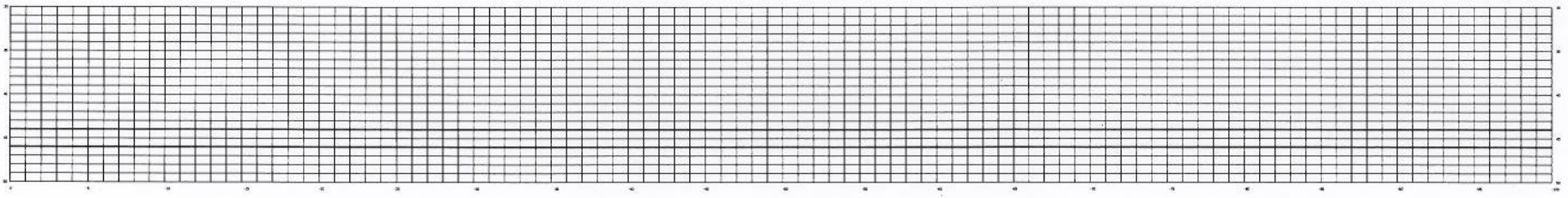
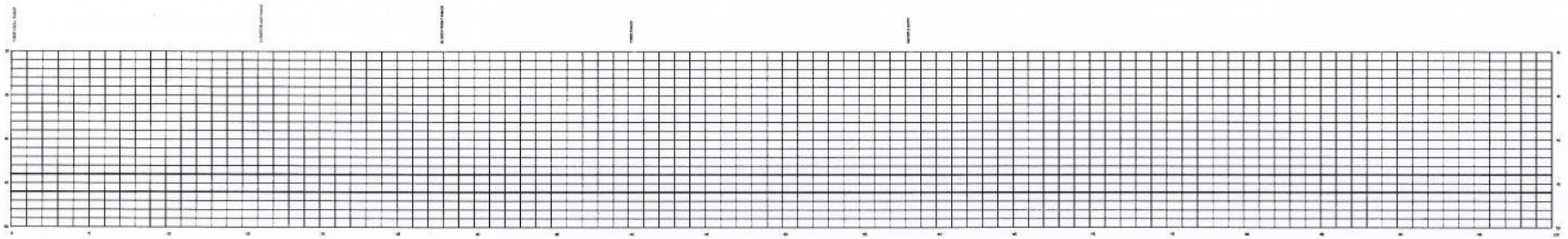
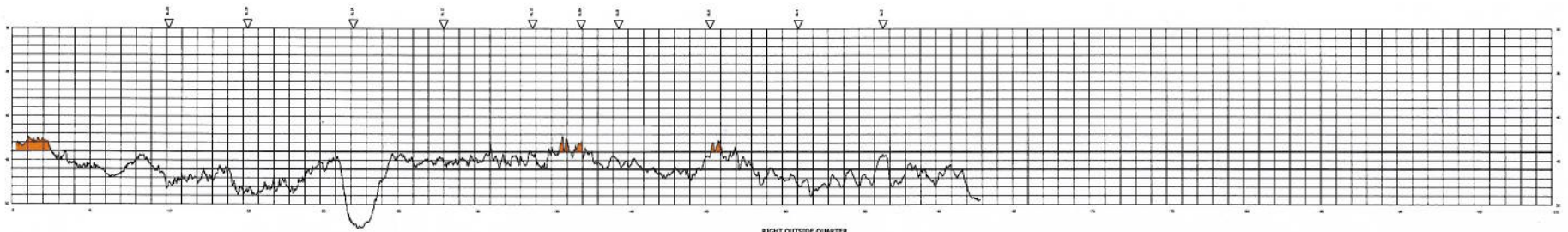


NOTES:  
 1. THE SHADING INDICATES THE AREAS WHERE THE DEPTH OF WATER IS LESS THAN THE DEPTH OF THE SHIP'S DRAUGHT. THESE AREAS ARE TO BE DREDGED TO THE DEPTH OF THE SHIP'S DRAUGHT.  
 2. THE SHADING INDICATES THE AREAS WHERE THE DEPTH OF WATER IS LESS THAN THE DEPTH OF THE SHIP'S DRAUGHT. THESE AREAS ARE TO BE DREDGED TO THE DEPTH OF THE SHIP'S DRAUGHT.

\* AREA IS BEING DREDGED  
 \*\* AREA TO BE DREDGED

SAVANNAH HARBOR, GEORGIA SAVANNAH HARBOR PROFILES	
SAVANNAH	GEORGIA
DATE: 05/13/03	PROJECT NO: DSH 103/03
SCALE: 1" = 100'	DATE: 05/13/03



NOTES:  
 1. THE DEPTH OF THE CHANNEL IS SHOWN IN FEET.  
 2. THE AREA OF THE CHANNEL IS SHOWN IN SQUARE FEET.  
 3. THE AREA OF THE CHANNEL IS SHOWN IN SQUARE FEET.

\* AREA IS BEING DREDGED  
 \*\* AREA TO BE DREDGED

U.S. NAVY DISTRICT OFFICE  
 SAVANNAH, GEORGIA

SAVANNAH HARBOUR, GEORGIA  
 SAVANNAH BAR PROFILES

DATE	PROJECT NO.	ISSUED BY	SCALE
	OSH 103/403		

SAVANNAH, GEORGIA