
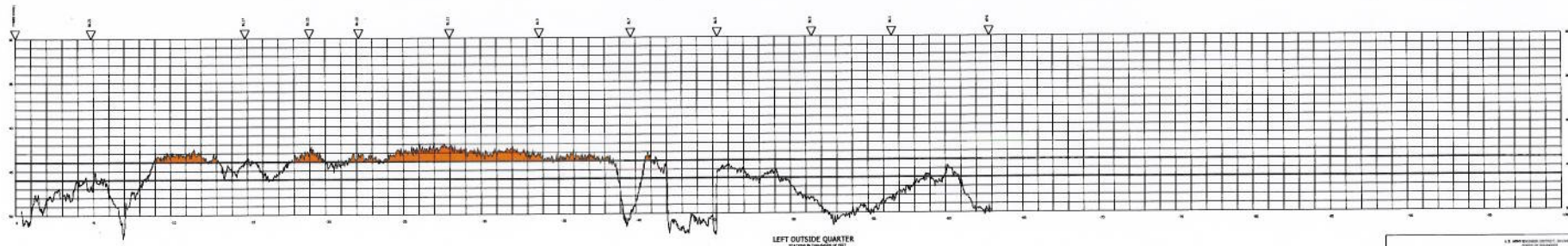
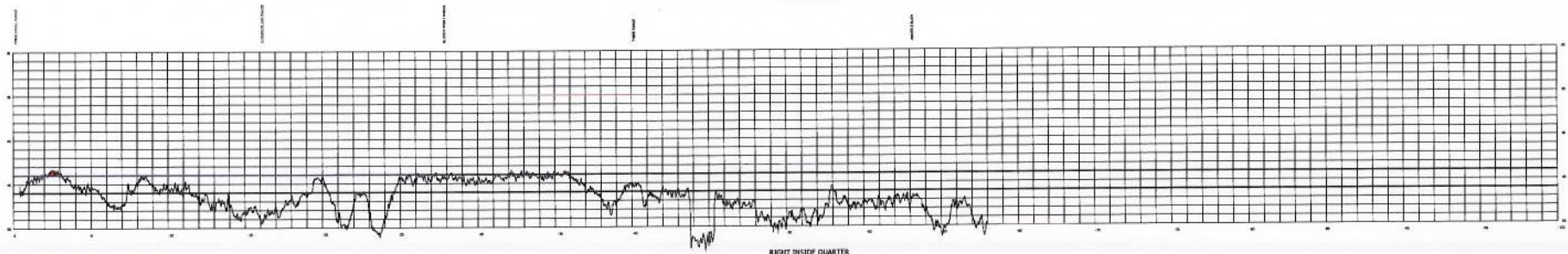
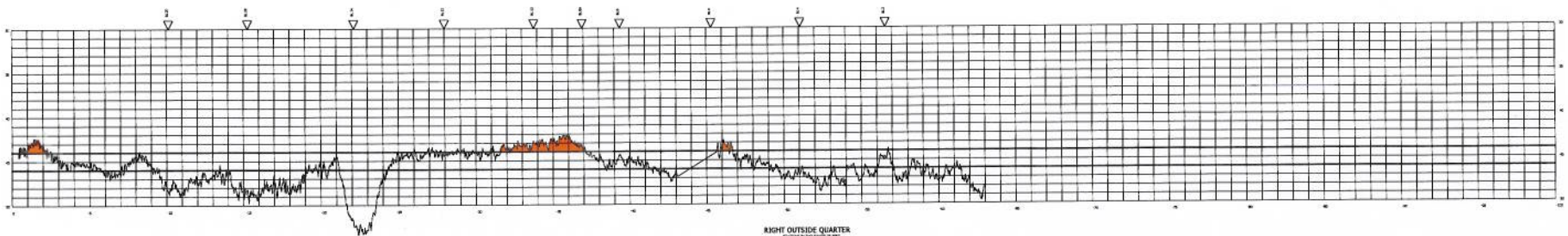


NOTE:  
 1. THE SHADING IS FOR INFORMATION ONLY AND DOES NOT INDICATE ANY DREDGING IS TO BE DONE.  
 2. THE SHADING IS FOR INFORMATION ONLY AND DOES NOT INDICATE ANY DREDGING IS TO BE DONE.

1. AREA IS BEING DREDGED  
 2. AREA TO BE DREDGED

<b>SAVANNAH HARBOR, GEORGIA</b>			
<b>SAVANNAH HARBOR PROFILES</b>			
SAVANNAH	DATE	PROJECT	SCALE
		OSH 103/411	
DESIGNED BY	CHECKED BY	DATE	SCALE



NOTE

1. THE DREDGING DEPTH IS TO THE LOW WATER TIDE LINE.

2. THE DREDGING DEPTH IS TO THE LOW WATER TIDE LINE.

3. THE DREDGING DEPTH IS TO THE LOW WATER TIDE LINE.

\* AREA IS BEING DREDGED  
 \*\* AREA TO BE DREDGED

SAVANNAH HARBOR, GEORGIA SAVANNAH BAR PROFILES			
SAVANNAH	QUARTER	DATE	SCALE
DSH	DSH	DSH 103/411	1" = 100'
DESIGNED BY	CHECKED BY	DATE	SCALE