



DEPARTMENT OF THE ARMY
U.S. ARMY CORPS OF ENGINEERS
SAVANNAH DISTRICT
100 WEST OGLETHORPE AVENUE
SAVANNAH, GEORGIA 31401-3604

January 6, 2023

Regulatory Division

JOINT PUBLIC NOTICE
Savannah District/State of Georgia

The Savannah District has received an application for a Department of the Army Permit, pursuant to Section 10 of the Rivers and Harbors Act of 1899 (33 U.S.C. § 403) and Section 404 of the Clean Water Act (33 U.S.C. § 1344), as follows:

Application Number: SAS-2001-15890; SAS-2001-12060; SAS-2001-12750; SAS-2001-11820; SAS-2001-12670; SAS-2012-00043; SAS-2001-12080; SAS-2001-12680; SAS-2001-11950; SAS-2001-12450; SAS-2001-13110; SAS-2001-13120; SAS-2001-12760; SAS-2008-00883; SAS-2005-01453; SAS-2007-01444; SAS-2003-10710; SAS-2001-12360 and SAS-2001-12380

Applicant: There are 19 applicants included in this Joint Public Notice; their names and addresses are attached at Enclosure 3.

Agent: Mr. Matt Goodrich
Water Environment Consultants
Post Office Box 2221
Mount Pleasant, South Carolina 29465

Project Purpose as Proposed by Applicant: The applicant's stated project purpose is to maintain depths at the existing berths to provide sufficient under-keel clearance (working safe draft) for the vessels that call on the facilities.

Location of Proposed Work: The project sites are located in the Savannah Harbor, in Savannah, Chatham County, Georgia. For more detailed project locations, please see Table 1 and 2 below.

Description of Work Subject to the Jurisdiction of the U.S. Army Corps of Engineers: The applicants propose to annually remove accumulated sediment from 33 existing berthing facilities. Sediments would be removed using any of the following methods: (1) agitation dredging, which is performed by dragging an I-beam or similar device pushed or pulled by a tug, thereby suspending sediments to be swept from the berth on an ebb and/or flood tide; (2) hydraulic dredging, with placement of sediments directly into the Savannah Harbor Federal Navigation Channel or in an appropriate upland disposal facility; (3) water injection dredging, which is performed by directing a jet of water at the river bed thereby suspending sediments to be swept from the berth on an ebb and/or

flood tide; or (4) clamshell dredge, with placement in an appropriate upland disposal facility. For more detailed information, including annual dredge volumes and maintained depths please see Table 1 and 2 below.

Table 1. Annual Maintenance Dredging for the Upper Savannah Harbor

Permit	Applicant	Latitude (°N)	Longitude (°W)	Annual Dredge Volume (CY)	Depth at MLW
SAS-2001-15890	Georgia Pacific Gypsum, LLC	32.0792	-81.0525	9,000	-42'
SAS-2001-12060	Imperial Sugar Co.	32.1441	-81.1428	64,000	-30'
SAS-2001-12750	GKT Properties, LLC	32.1133	-81.1292	89,000	-36'
SAS-2001-11820	Phillips 66 Company	32.0797	-81.0444	20,000	-34'
SAS-2001-12670	Georgia Kaolin Terminals	32.1125	-81.1261	52,000	-42'
SAS-2001-12080	Colonial Terminals Plant 1	32.0961	-81.1089	55,000	-42'
SAS-2001-12680	Colonial Terminals Plant 2	32.1017	-81.1158	72,000	-42'
SAS-2001-11950	Savannah Yacht Center	32.0978	-81.1108	72,000	-28'
SAS-2001-12450	IMTT Savannah North	32.1100	-81.1239	13,000	-42'
SAS-2001-13110	IMTT Savannah South Dock 1	32.0800	-81.0425	7,000	-32'
SAS-2001-13120	IMTT Savannah South Dock 2	32.0792	-81.0469	47,000	-38'
SAS-2001-12760	East Coast Terminal Associates	32.0789	-81.0663	16,000	-38'
SAS-2012-00043	Savannah Bulk Terminal, LLC	32.0794	-81.0639	38,000	-38'
SAS-2008-00883	Seonous	32.0783	-81.0694	23,000	-38'
SAS-2005-01453	Chatham County Slip 1	32.0833	-81.0833	20,000	-11.9'
SAS-2007-01444	Georgia Trade & Convention Center	32.0868	-81.0887	3,000	-8'
SAS-2003-10710	Savannah Steel Terminal	32.0995	-81.1128	10,000	-38'

Table 2. Annual Maintenance Dredging for the Georgia Ports Authority (GPA): Garden City and Ocean Terminals

Permit	Applicant	Berth	Latitude (°N)	Longitude (°W)	Annual Dredge Volume (CY)	Depth at MLW
SAS-2001-12360	GPA-Garden City Terminal	1	32.1325	-81.1422	17,000	-47'
SAS-2001-12360	GPA-Garden City Terminal	2	32.1325	-81.1422	44,374	-48'
SAS-2001-12360	GPA-Garden City Terminal	3	32.1325	-81.1422	7,217	-48'
SAS-2001-12360	GPA-Garden City Terminal	4	32.1325	-81.1422	4,668	-47'
SAS-2001-12360	GPA-Garden City Terminal	5	32.1325	-81.1422	24,715	-47'
SAS-2001-12360	GPA-Garden City Terminal	6	32.1325	-81.1422	50,801	-47'
SAS-2001-12360	GPA-Garden City Terminal	7	32.1325	-81.1422	55,600	-47'
SAS-2001-12360	GPA-Garden City Terminal	8	32.1325	-81.1422	17,105	-48'
SAS-2001-12360	GPA-Garden City Terminal	9	32.1325	-81.1422	17,105	-48'
SAS-2001-12360	GPA-Garden City Terminal	50	32.1325	-81.1422	15,415	-36'
SAS-2001-12380	GPA-Ocean Terminal	1	32.0911	-81.1030	95,000	-42'
SAS-2001-12380	GPA-Ocean Terminal	2	32.0911	-81.1030	7,000	-42'
SAS-2001-12380	GPA-Ocean Terminal	12	32.0911	-81.1030	6,300	-42'
SAS-2001-12380	GPA-Ocean Terminal	13	32.0911	-81.1030	5,000	-42'
SAS-2001-12380	GPA-Ocean Terminal	18	32.0911	-81.1030	36,200	-42'
SAS-2001-12380	GPA-Ocean Terminal	19	32.0911	-81.1030	8,200	-42'

BACKGROUND

Between 2001 and 2013, the USACE issued 19 maintenance dredging permits to remove accumulated sediments within berths located in the Upper Savannah Harbor. These permits are all set to expire by March of 2023. The applications referenced above request Department of the Army approval to continue to perform maintenance dredging.

This Joint Public Notice announces a request for authorizations from both the US Army Corps of Engineers and the State of Georgia. The applicant's proposed work may also require local governmental approval.

STATE OF GEORGIA

Water Quality Certification: The Georgia Department of Natural Resources, Environmental Protection Division will review the proposed project for Water Quality Certification, in accordance with the provisions of Section 401 of the Clean Water Act. The applicant has yet to request a Water Quality Certification from the State of Georgia. Prior to issuance of a Department of the Army Permit for a project located in, on, or adjacent to the waters of the State of Georgia, review for Water Quality Certification in accordance with Section 401 of the Clean Water Act is required. A reasonable period of time, which shall not exceed one year, is established under the Clean Water Act for the State to act on a request for Water Quality Certification, after which, issuance of such a Department of the Army Permit may proceed. This public notice serves as notification to the Administrator of the U.S. Environmental Protection Agency (USEPA) pursuant to section 401(a)(2) of the Clean Water Act for neighboring jurisdiction review and begins the 30-day clock for USEPA to notify affected states.

State-owned Property and Resources: The applicant may also require assent from the State of Georgia, which may be in the form of a license, easement, lease, permit or other appropriate instrument.

Marshland Protection: This notice also serves as notification of a request to alter coastal marshlands (under the provision of the Coastal Marshlands Protection Act, Georgia Laws, 1970, p. 939 and as amended), if required. Comments concerning this action should be submitted to the Marsh and Shore Management Section, Coastal Resources Division, Georgia Department of Natural Resources, 1 Conservation Way, Brunswick, Georgia 31523-8600 (Telephone 912-264-7218).

Georgia Coastal Management Program: Prior to the Savannah District Corps of Engineers making a final permit decision on this application, the project must be certified by the Georgia Department of Natural Resources, Coastal Resources Division, to be consistent with applicable provisions of the State of Georgia Coastal Management Program (15 CFR 930). Anyone wishing to comment on Coastal Management Program certification of this project should submit comments in writing within 30 days of the date

of this notice to the Federal Consistency Coordinator, Coastal Management Program, Coastal Resources Division, Georgia Department of Natural Resources, One Conservation Way, Brunswick, Georgia 31523-8600 (Telephone 912-264-7218).

U.S. ARMY CORPS OF ENGINEERS

The Savannah District must consider the purpose and the impacts of the applicant's proposed work, prior to a decision on issuance of a Department of the Army permit.

Cultural Resources: Review of the latest published version of the National Register of Historic Places and the Georgia Natural, Archeological and Historic Resources GIS database, indicates that no registered properties or properties listed as eligible for inclusion are located on the project site. Presently unknown archaeological, scientific, prehistorical or historical data may be located at the site and could be affected by the proposed work.

Essential Fish Habitat (EFH): This notice initiates the EFH consultation requirements of the Magnuson-Stevens Fishery Conservation and Management Act. The applicant's proposal may result in the destruction or alteration of EFH utilized by various life stages of species comprising the red drum, shrimp, bluefish or snapper grouper management complexes. Our initial determination is that the proposed action would not have an individual or cumulatively substantial adverse impact on EFH or federally managed fisheries in the Atlantic Ocean. Our final determination relative to project impacts to EFH and the need for mitigation measures are subject to review by and coordination with the NMFS and the South Atlantic Fisheries Management Council.

Endangered Species: A preliminary review the U.S. Fish and Wildlife Service's (FWS) Information for Planning and Consultation (IPaC) database indicates the following listed species may occur in the project area: Northern Long-eared Bat (*Myotis septentrionalis*); West Indian Manatee (*Trichechus manatus*); Eastern Black Rail (*Laterallus jamaicensis ssp. Jamaicensis*); Piping Plover (*Charadrius melodus*); Red-cockaded Woodpecker (*Picoides borealis*); Wood Stork (*Mycteria americana*); Eastern Indigo Snake (*Drymarchon couperi*); Green Sea Turtle (*Chelonia mydas*); Kemp's Ridley Sea Turtle (*Lepidochelys kempii*); Leatherback Sea Turtle (*Dermochelys coriacea*); Loggerhead Sea Turtle (*Caretta caretta*); Frosted Flatwoods Salamander (*Ambystoma cingulatum*); Monarch Butterfly (*Danaus plexippus*); American Chaffseed (*Schwalbea americana*); Canby's Dropwort (*Oxypolis canbyi*) and Pondberry (*Lindera melissifolia*). In addition, the project sites consists of habitat that supports the Shortnose sturgeon (*Acipenser brevirostrum*) and Atlantic sturgeon (*Acipenser oxyrinchus oxyrinchus*) as well as listed critical habitat for the Atlantic sturgeon.

Pursuant to Section 7(c) of the Endangered Species Act of 1973, as amended (16 U.S.C. § 1531 et seq.), we request information from the U.S. Department of the Interior, Fish and Wildlife Service, the U.S. Department of Commerce, National Oceanic and Atmospheric Administration, National Marine Fisheries Service; or, any other interested party, on whether any species listed or proposed for listing may be present in the area.

Public Interest Review: The decision whether to issue a permit will be based on an evaluation of the probable impact including cumulative impacts of the proposed activity on the public interest. That decision will reflect the national concern for both protection and utilization of important resources. The benefit, which reasonably may be expected to accrue from the proposal, must be balanced against its reasonably foreseeable detriments. All factors, which may be relevant to the proposal will be considered including the cumulative effects thereof; among those are conservation, economics, aesthetics, general environmental concerns, wetlands, historic properties, fish and wildlife values, flood hazards, flood plain values, land use, navigation, shoreline erosion and accretion, recreation, water supply and conservation, water quality, energy needs, safety, food and fiber production, mineral needs, considerations of property ownership and in general, the needs and welfare of the people.

Consideration of Public Comments: The Corps is soliciting comments from the public; federal, state, and local agencies and officials; Native American Tribes; and other interested parties in order to consider and evaluate the impacts of this proposed activity. Any comments received will be considered by the Corps to determine whether to issue, modify, condition or deny a permit for this proposal. To make this decision, comments are used to assess impacts on endangered species, historic properties, water quality, general environmental effects, and the other public interest factors listed above. Comments are used in the preparation of an Environmental Assessment and/or an Environmental Impact Statement pursuant to the National Environmental Policy Act. Comments are also used to determine the need for a public hearing and to determine the overall public interest of the proposed activity.

Application of Section 404(b)(1) Guidelines: The proposed activity involves the discharge of dredged or fill material into the waters of the United States. The Savannah District's evaluation of the impact of the activity on the public interest will include application of the guidelines promulgated by the Administrator, Environmental Protection Agency, under the authority of Section 404(b) of the Clean Water Act.

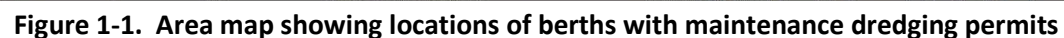
Public Hearing: Any person may request, in writing, within the comment period specified in this notice, that a public hearing be held to consider this application for a Department of the Army permit. Requests for public hearings shall state, with particularity, the reasons for requesting a public hearing. The decision whether to hold a public hearing is at the discretion of the District Engineer, or his designated appointee, based on the need for additional substantial information necessary in evaluating the proposed project.

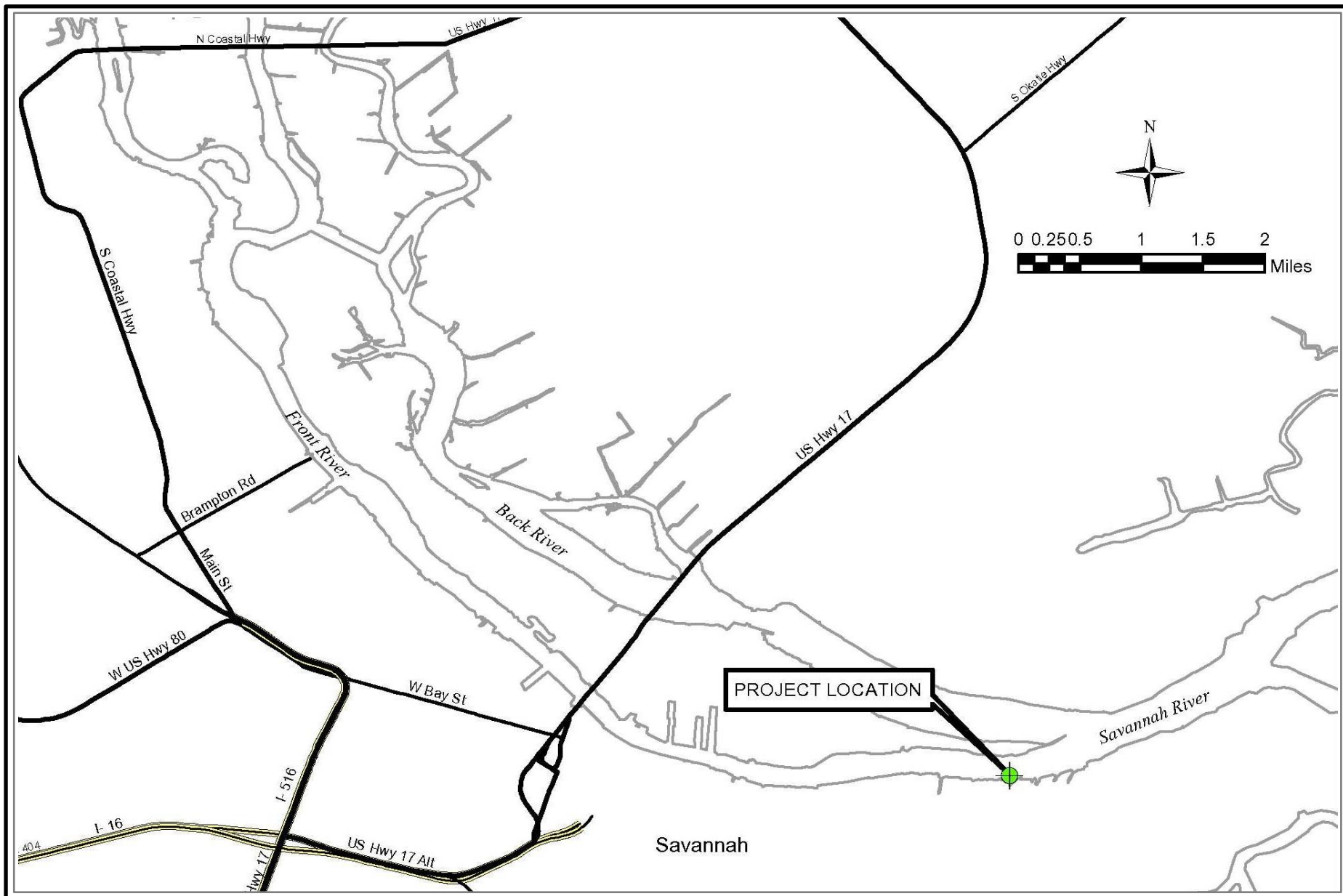
Comment Period: Anyone wishing to comment on this application for a Department of the Army permit should submit comments by email to sarah.e.wise@usace.army.mil. Alternatively, you may submit comments in writing to the Commander, U.S. Army Corps of Engineers, Savannah District, Attention: Sarah Wise, 100 West Oglethorpe Avenue, Savannah, Georgia 31401, no later than 30 days from the date of this notice. Please refer to the applicant's name and the application number in your comments.

If you have any further questions concerning this matter, please contact Sarah Wise, Lead Biologist, Coastal Branch at 912-652-5550.

Enclosures:

1. Figure 1 – Vicinity Map
2. Plan and Profile Drawings
3. List of Applicants





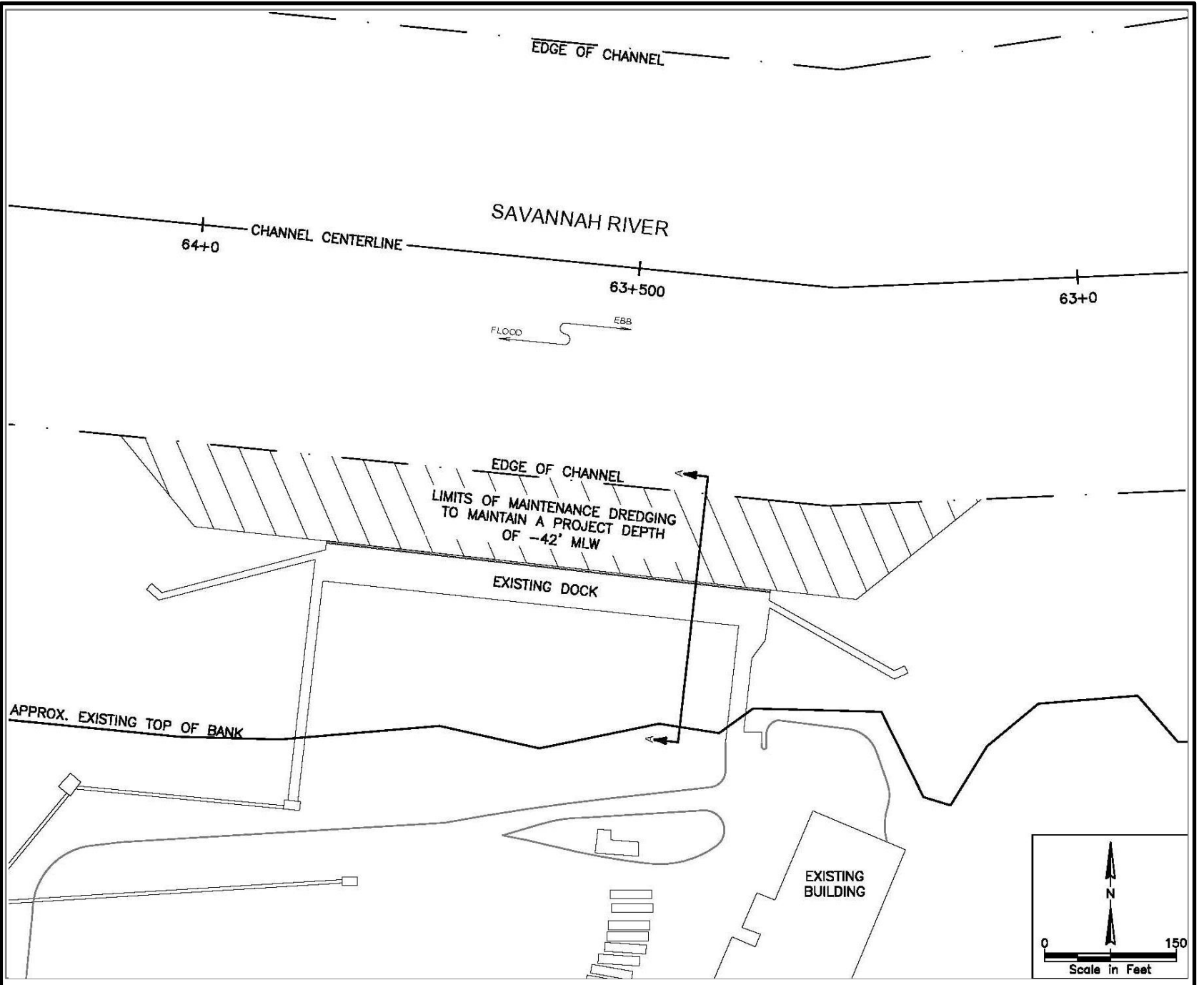
SHEET NUMBER: 1 OF 3

PURPOSE:
MAINTENANCE DREDGING OF GEORGIA-
PACIFIC GYPSUM'S BERTH

LOCATION MAP

GEORGIA-PACIFIC GYPSUM, LLC





MAINTENANCE DREDGING

PLAN VIEW

GEORGIA-PACIFIC
GYPSUM, LLC

SHEET NUMBER: 2 OF 3

ISSUE DATE: 06-07-2022

FOR PERMITTING PURPOSES ONLY

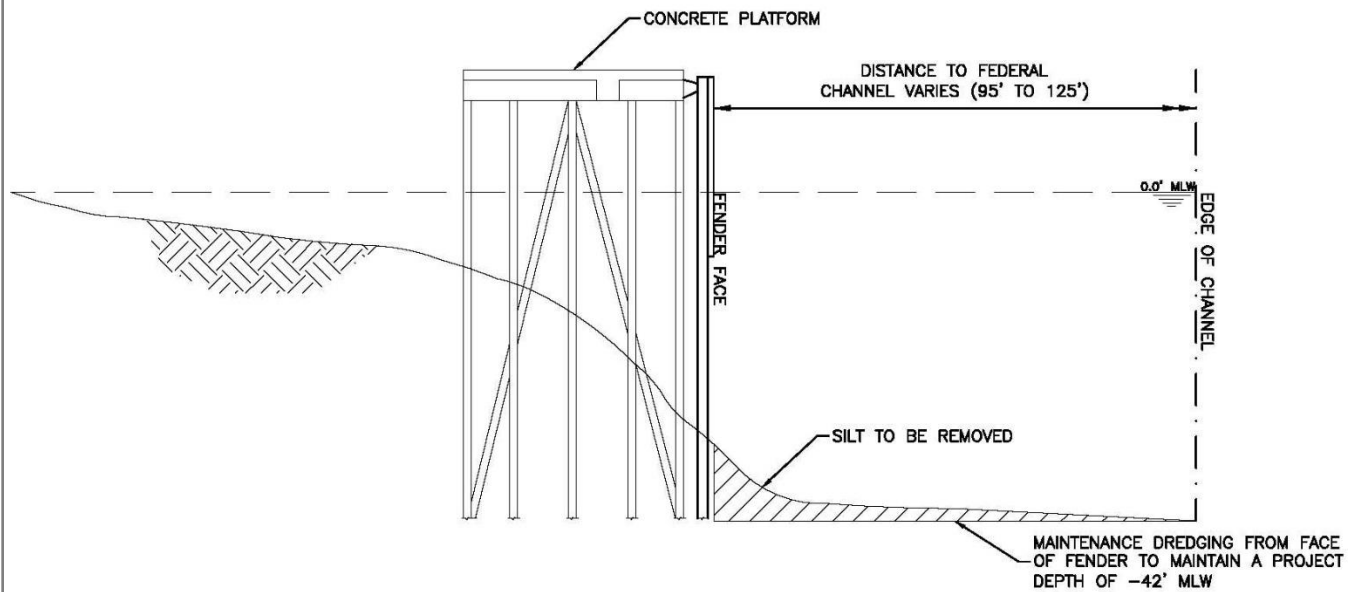
NOT FOR CONSTRUCTION

PURPOSE:
MAINTENANCE DREDGING OF
GEORGIA-PACIFIC S BERTH

ADJACENT PROPERTY OWNERS:
UPSTREAM - CSX
TRANSPORTATION, INC.
DOWNSTREAM - STANDARD
CONCRETE PRODUCTS



P.O. Box 2221
Mount Pleasant, SC 29465
843.375.9022
www.water-ec.com



TYPICAL SECTION A-A

MAINTENANCE DREDGING
TYPICAL SECTION

GEORGIA-PACIFIC
GYPSUM, LLC

SHEET NUMBER: 3 OF 3

ISSUE DATE: 06-07-2022

FOR PERMITTING PURPOSES ONLY

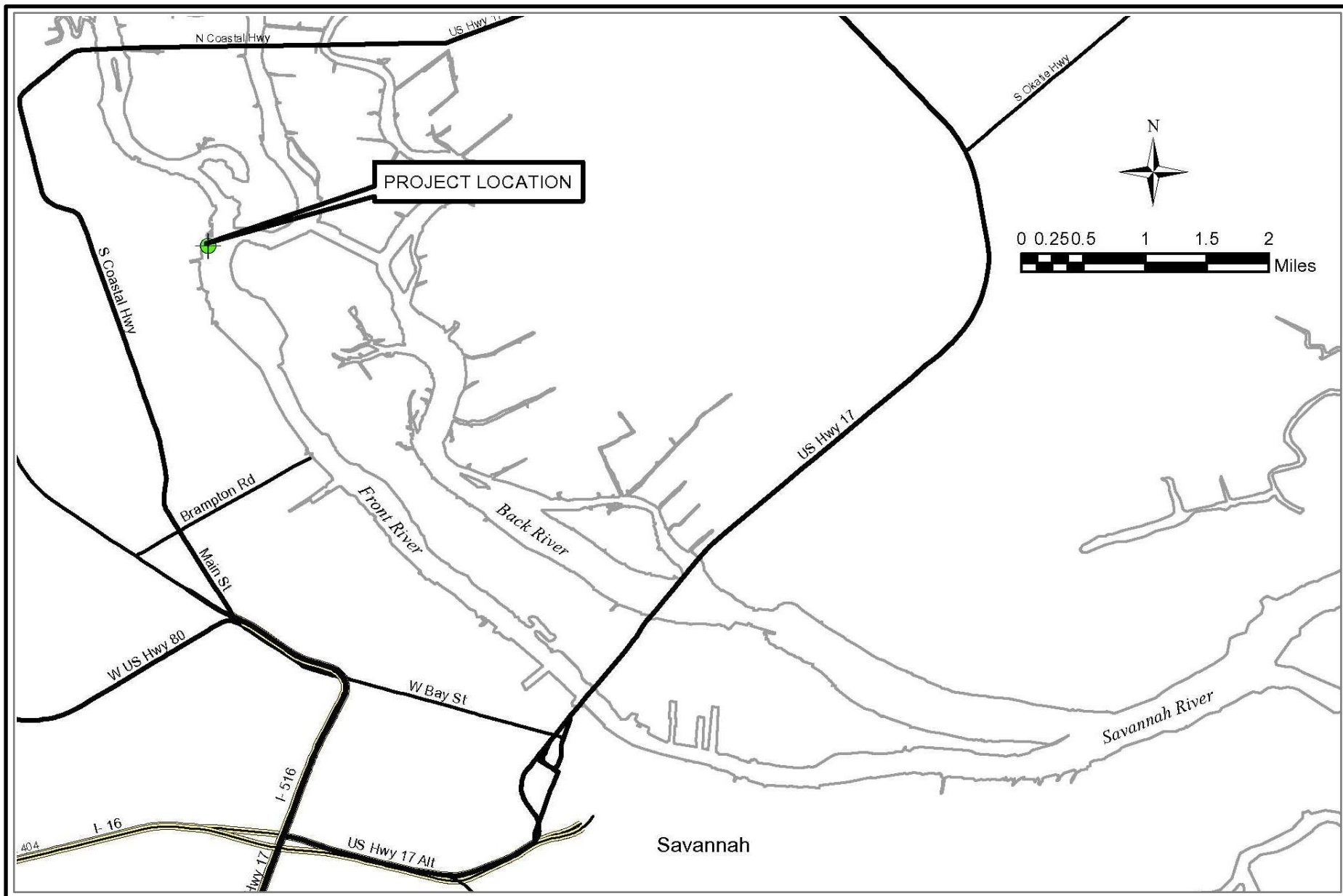
NOT FOR CONSTRUCTION

PURPOSE:
MAINTENANCE DREDGING OF
GEORGIA-PACIFIC S BERTH

ADJACENT PROPERTY OWNERS:
UPSTREAM – CSX
TRANSPORTATION, INC.
DOWNSTREAM – STANDARD
CONCRETE PRODUCTS



P.O. Box 2221
Mount Pleasant, SC 29465
843.375.9022
www.water-ec.com



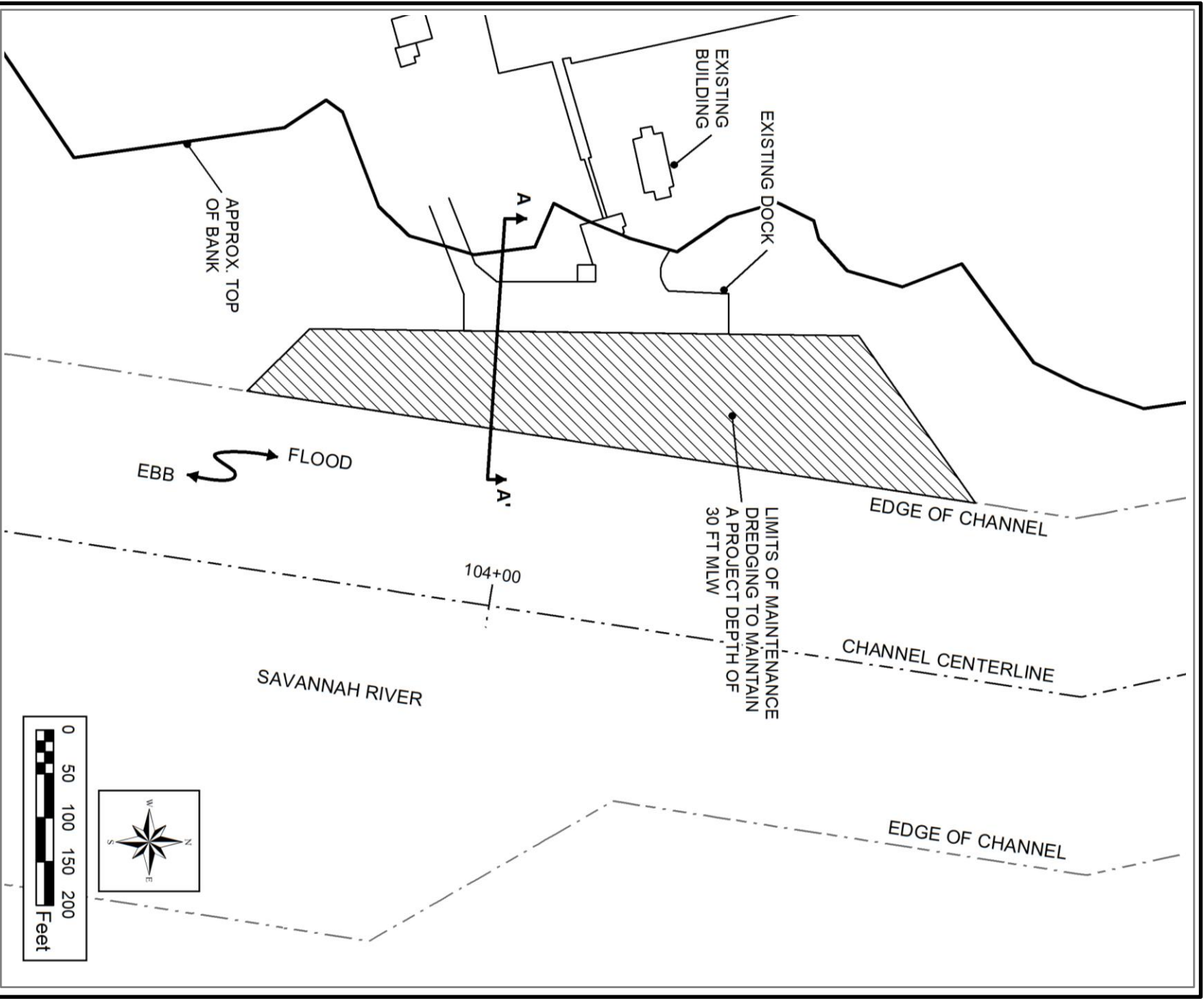
SHEET NUMBER: 1 OF 3

**PURPOSE:
MAINTENANCE DREDGING OF IMPERIAL
SUGAR'S BERTH**

LOCATION MAP

IMPERIAL SUGAR COMPANY





MAINTENANCE DREDGING
PLAN VIEW

IMPERIAL SUGAR COMPANY

SHEET NUMBER: 2 OF 3

ISSUE DATE: 10-05-2022

FOR PERMITTING PURPOSES ONLY

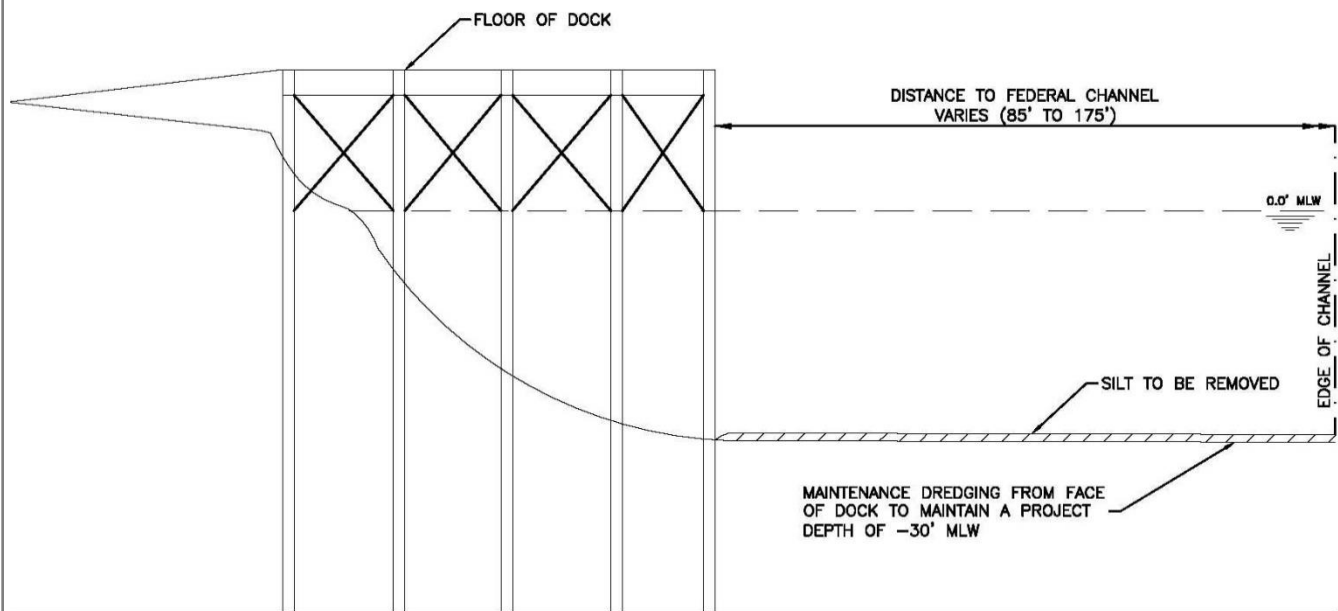
NOT FOR CONSTRUCTION

PURPOSE:
MAINTENANCE DREDGING OF
IMPERIAL SUGAR S BERTH

ADJACENT PROPERTY OWNERS:
UPSTREAM - ATLANTIC WOOD
INDUSTRIES, INC.
DOWNSTREAM - GEORGIA PORTS
AUTHORITY



P.O. Box 2221
Mount Pleasant, SC 29465
843.375.9022
www.water-ec.com



TYPICAL SECTION A-A

MAINTENANCE DREDGING
TYPICAL SECTION

IMPERIAL SUGAR COMPANY

SHEET NUMBER: 3 OF 3

ISSUE DATE: 06-07-2022

FOR PERMITTING PURPOSES ONLY

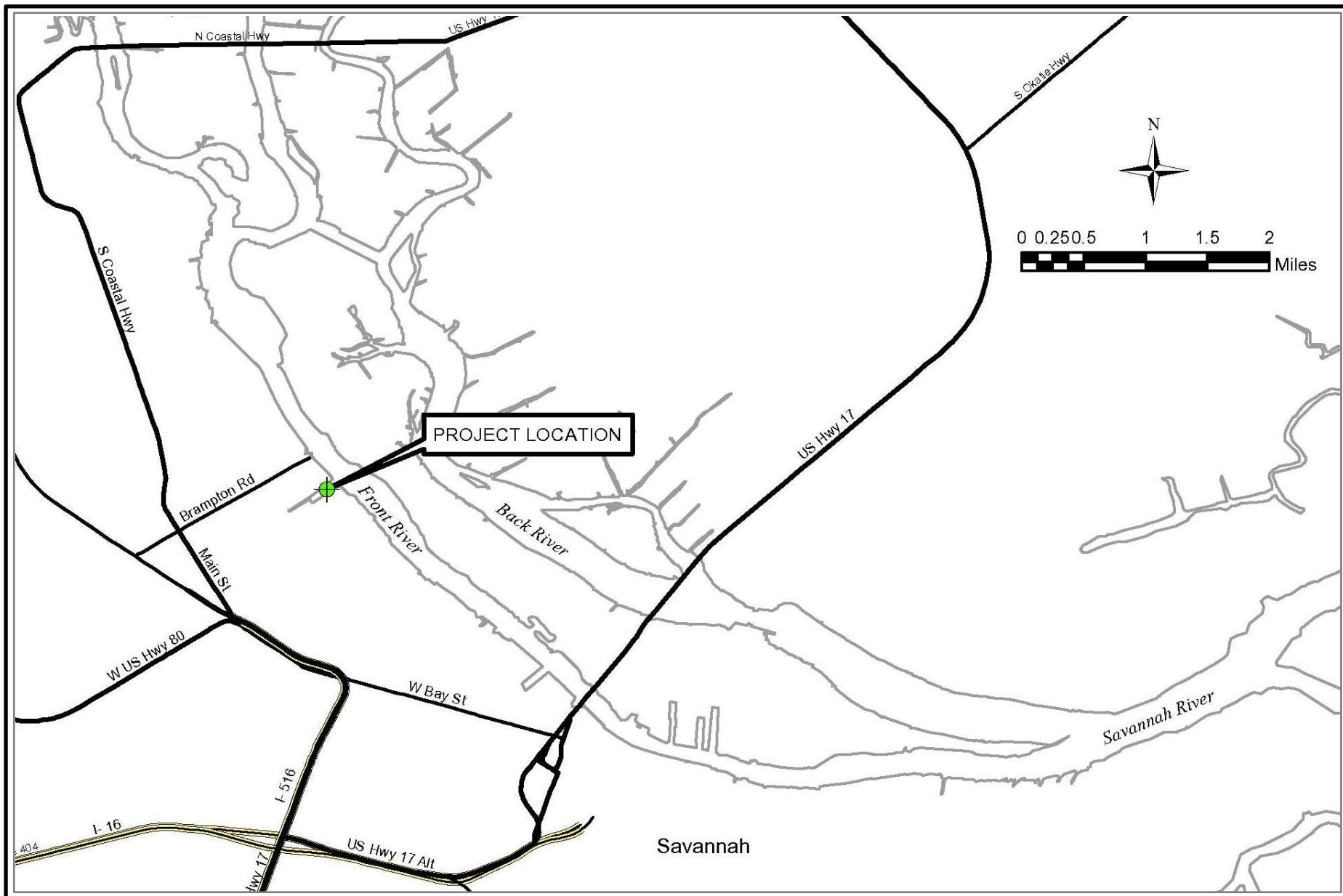
NOT FOR CONSTRUCTION

PURPOSE:
MAINTENANCE DREDGING OF
IMPERIAL SUGAR S BERTH

ADJACENT PROPERTY OWNERS:
UPSTREAM – ATLANTIC WOOD
INDUSTRIES, INC.
DOWNSTREAM – GEORGIA PORTS
AUTHORITY



P.O. Box 2221
Mount Pleasant, SC 29465
843.375.9022
www.water-ec.com



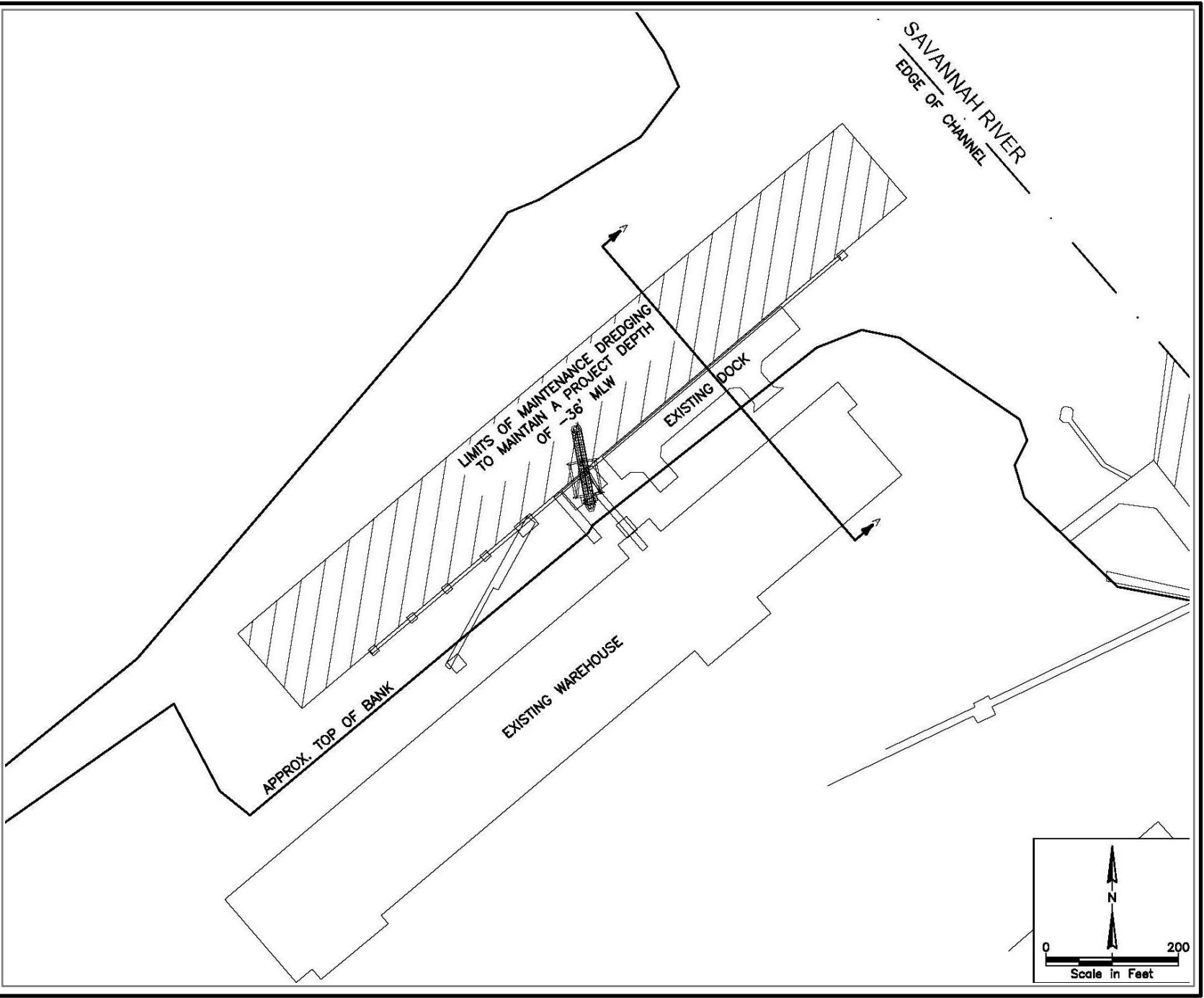
SHEET NUMBER: 1 OF 3

**PURPOSE:
MAINTENANCE DREDGING OF GKT
PROPERTIES' BERTH**

LOCATION MAP

GKT PROPERTIES, LLC





MAINTENANCE DREDGING

PLAN VIEW

GKT PROPERTIES, LLC

SHEET NUMBER: 2 OF 3

ISSUE DATE: 06-08-2022

FOR PERMITTING PURPOSES ONLY

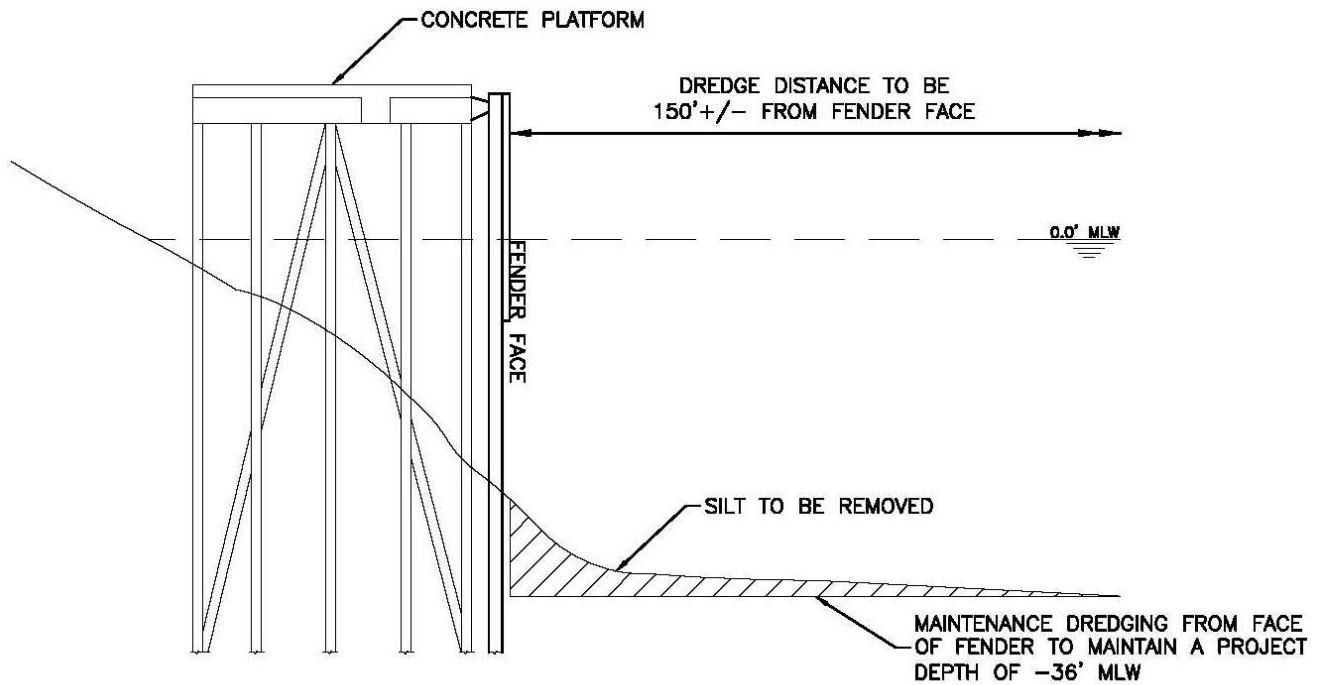
NOT FOR CONSTRUCTION

PURPOSE:
MAINTENANCE DREDGING OF GKT
PROPERTIES BERTH

ADJACENT PROPERTY OWNERS:
UPSTREAM - SOUTHERN REGION
INDUSTRIAL REALTY, INC.
DOWNSTREAM - COLONIAL LAND
INVESTMENT COMPANY



P.O. Box 2221
Mount Pleasant, SC 29465
843.375.9022
www.water-ec.com



TYPICAL SECTION A-A

MAINTENANCE DREDGING
TYPICAL SECTION

GKT PROPERTIES, LLC

SHEET NUMBER: 3 OF 3

ISSUE DATE: 06-08-2022

FOR PERMITTING PURPOSES ONLY

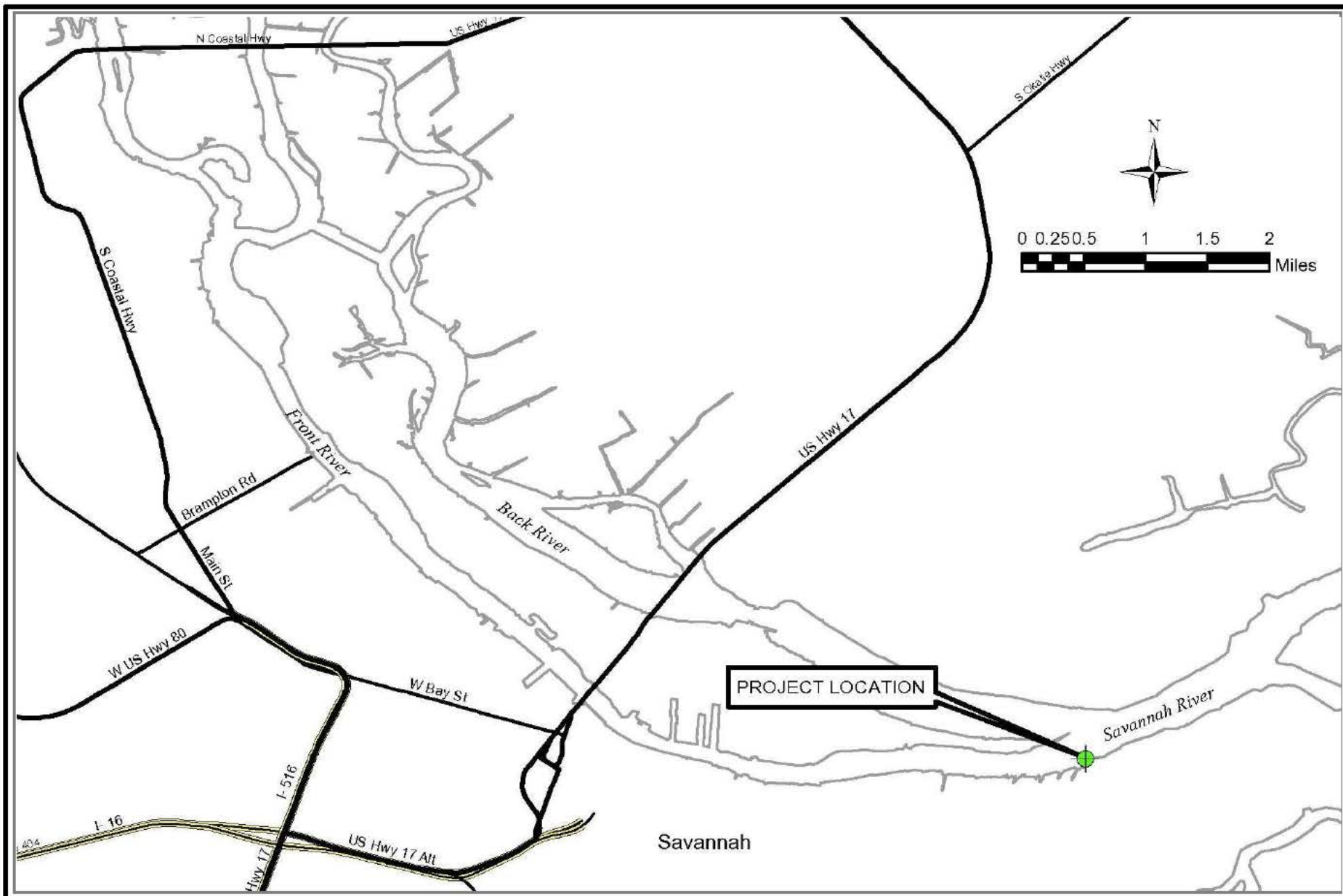
NOT FOR CONSTRUCTION

PURPOSE:
MAINTENANCE DREDGING OF GKT
PROPERTIES BERTH

ADJACENT PROPERTY OWNERS:
UPSTREAM – SOUTHERN REGION
INDUSTRIAL REALTY, INC.
DOWNSTREAM – COLONIAL LAND
INVESTMENT COMPANY



P.O. Box 2221
Mount Pleasant, SC 29465
843.375.9022
www.water-ec.com



SHEET NUMBER: 1 OF 3

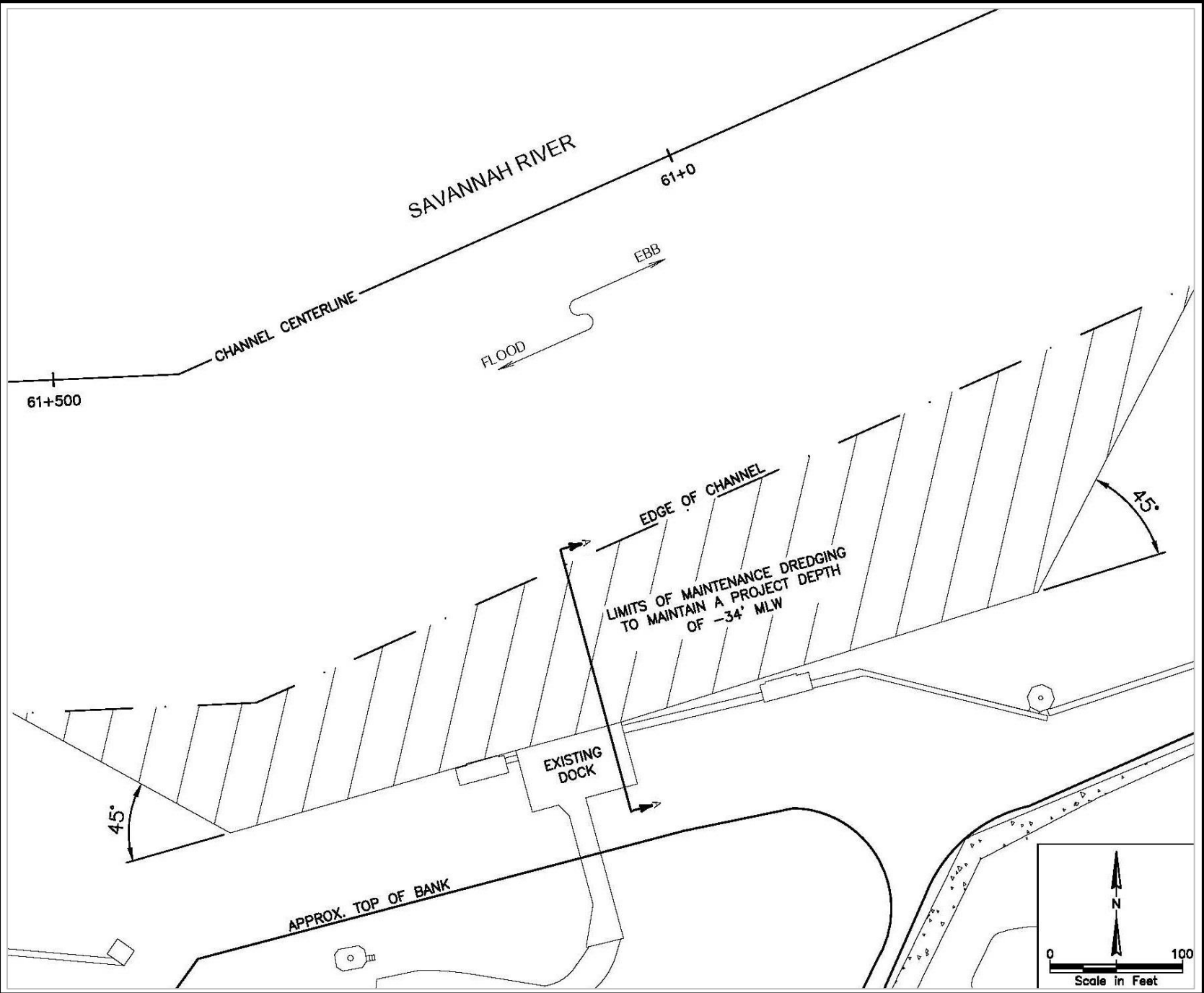
**PURPOSE:
MAINTENANCE DREDGING OF PHILLIPS 66
COMPANY'S BERTH**

LOCATION MAP

PHILLIPS 66 COMPANY



P.O. Box 2221
Mount Pleasant, SC 29465
843.375.9022
www.water-ec.com



MAINTENANCE DREDGING PLAN VIEW

PHILLIPS 66 COMPANY

SHEET NUMBER: 2 OF 3

ISSUE DATE: 06-07-2022

FOR PERMITTING PURPOSES ONLY

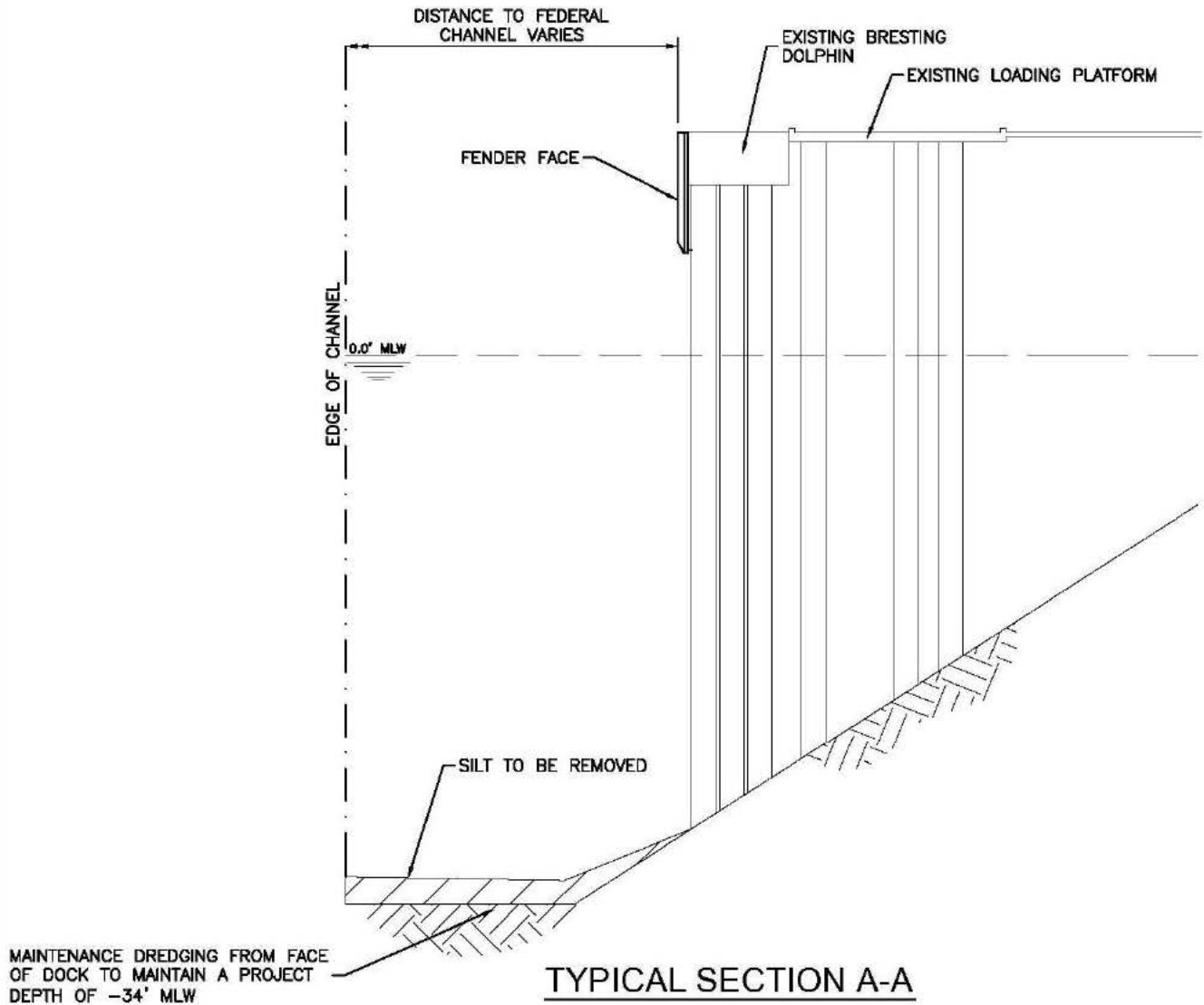
NOT FOR CONSTRUCTION

PURPOSE:
MAINTENANCE DREDGING OF
PHILLIP 66 S BERTH

ADJACENT PROPERTY OWNERS:
UPSTREAM - STANDARD
CONCRETE PRODUCTS, INC.
DOWNSTREAM - IMTT SAVANNAH
SOUTH



P.O. Box 2221
Mount Pleasant, SC 29465
843.375.9022
www.water-ec.com



**MAINTENANCE DREDGING
TYPICAL SECTION**

PHILLIPS 66 COMPANY

SHEET NUMBER: 3 OF 3

ISSUE DATE: 06-07-2022

FOR PERMITTING PURPOSES ONLY

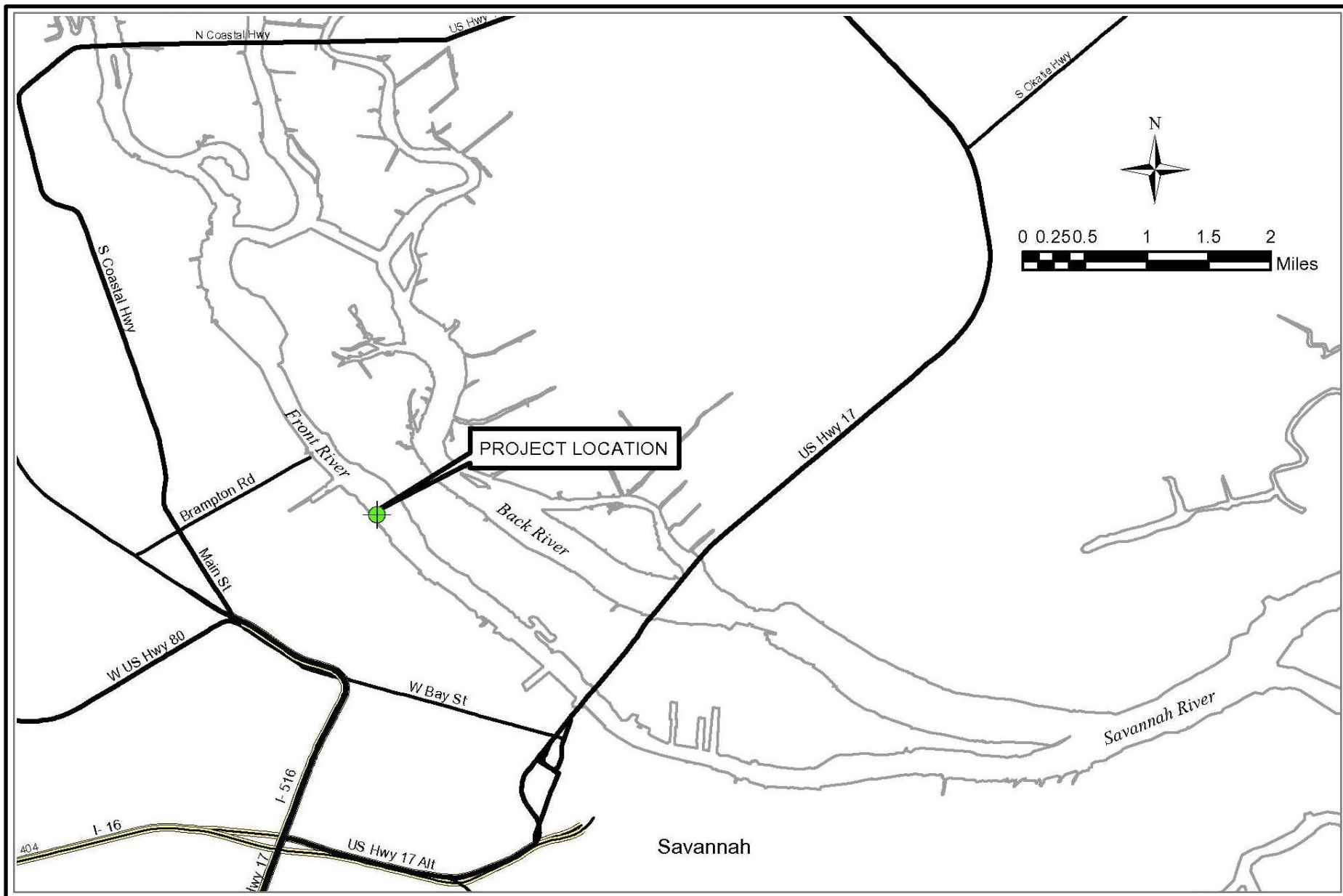
NOT FOR CONSTRUCTION

PURPOSE:
MAINTENANCE DREDGING OF
PHILLIP 66 S BERTH

ADJACENT PROPERTY OWNERS:
UPSTREAM - STANDARD
CONCRETE PRODUCTS, INC.
DOWNSTREAM - IMTT SAVANNAH
SOUTH



P.O. Box 2221
Mount Pleasant, SC 29465
843.375.9022
www.water-ec.com



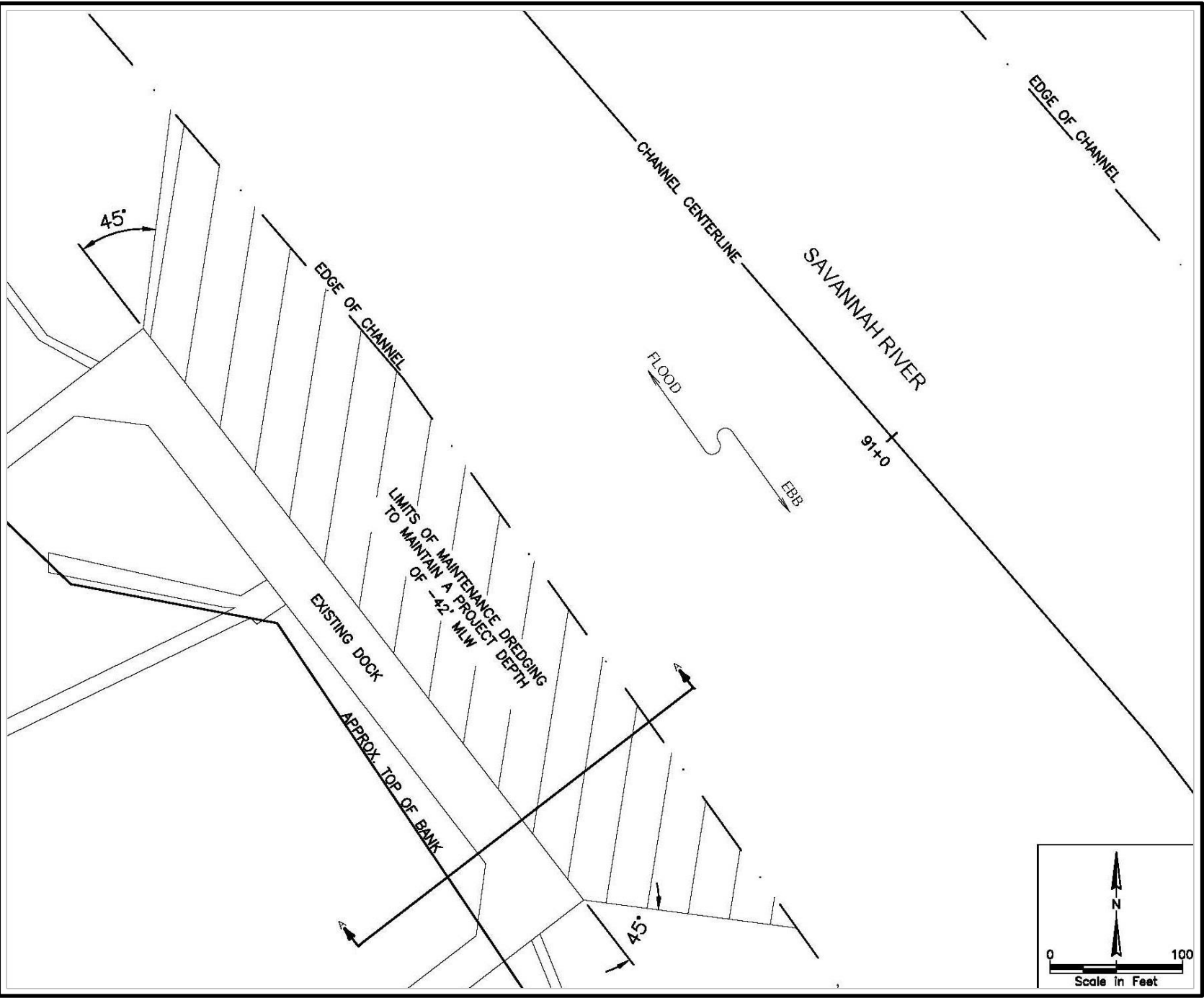
SHEET NUMBER: 1 OF 3

**PURPOSE:
MAINTENANCE DREDGING OF GEORGIA
KAOLIN TERMINALS' BERTH**

LOCATION MAP

GEORGIA KAOLIN TERMINALS, INC.





MAINTENANCE DREDGING
PLAN VIEW

GEORGIA KAOLIN
TERMINALS, INC.

SHEET NUMBER: 2 OF 3

ISSUE DATE: 06-08-2022

FOR PERMITTING PURPOSES ONLY

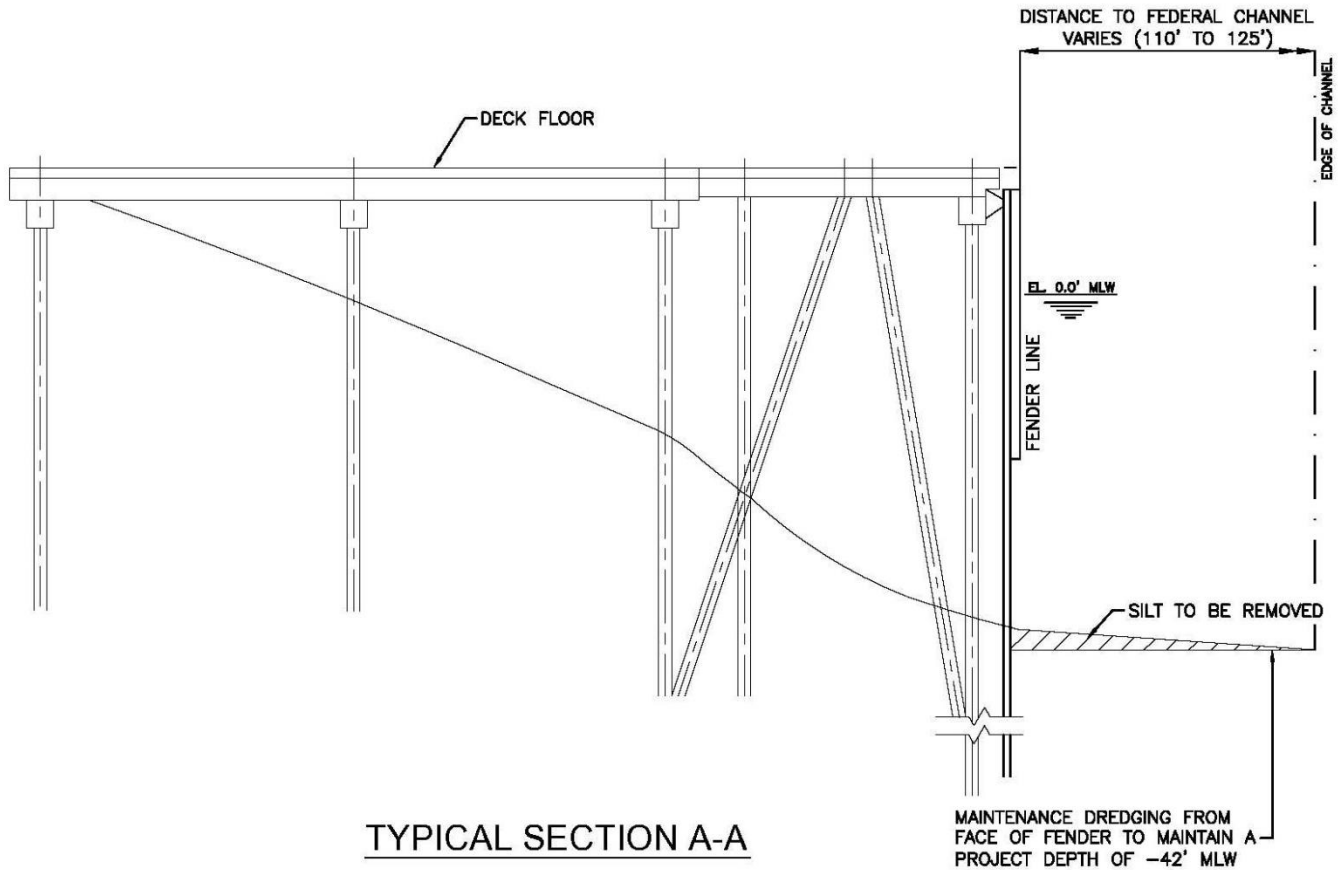
NOT FOR CONSTRUCTION

PURPOSE:
MAINTENANCE DREDGING OF
GEORGIA KAOLIN TERMINALS BERTH

ADJACENT PROPERTY OWNERS:
UPSTREAM - GKT PROPERTIES, LLC
DOWNSTREAM - IMTT SAVANNAH
NORTH



P.O. Box 2221
Mount Pleasant, SC 29465
843.375.9022
www.water-ec.com



MAINTENANCE DREDGING
TYPICAL SECTION

GEORGIA KAOLIN
TERMINALS, INC.

SHEET NUMBER: 3 OF 3

ISSUE DATE: 06-08-2022

FOR PERMITTING PURPOSES ONLY

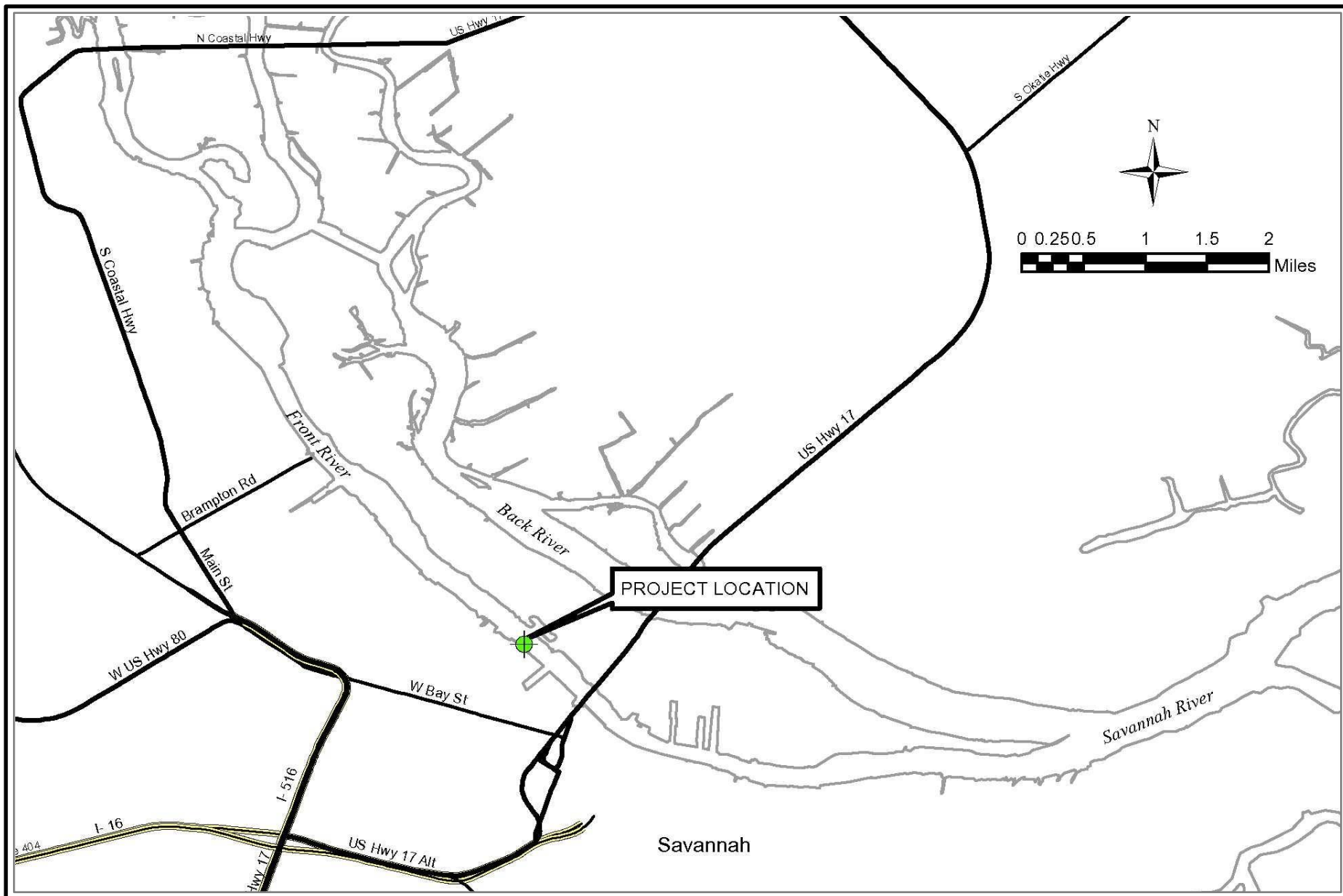
NOT FOR CONSTRUCTION

PURPOSE:
MAINTENANCE DREDGING OF
GEORGIA KAOLIN TERMINALS BERTH

ADJACENT PROPERTY OWNERS:
UPSTREAM – GKT PROPERTIES, LLC
DOWNSTREAM – IMTT SAVANNAH
NORTH



P.O. Box 2221
Mount Pleasant, SC 29465
843.375.9022
www.water-ec.com

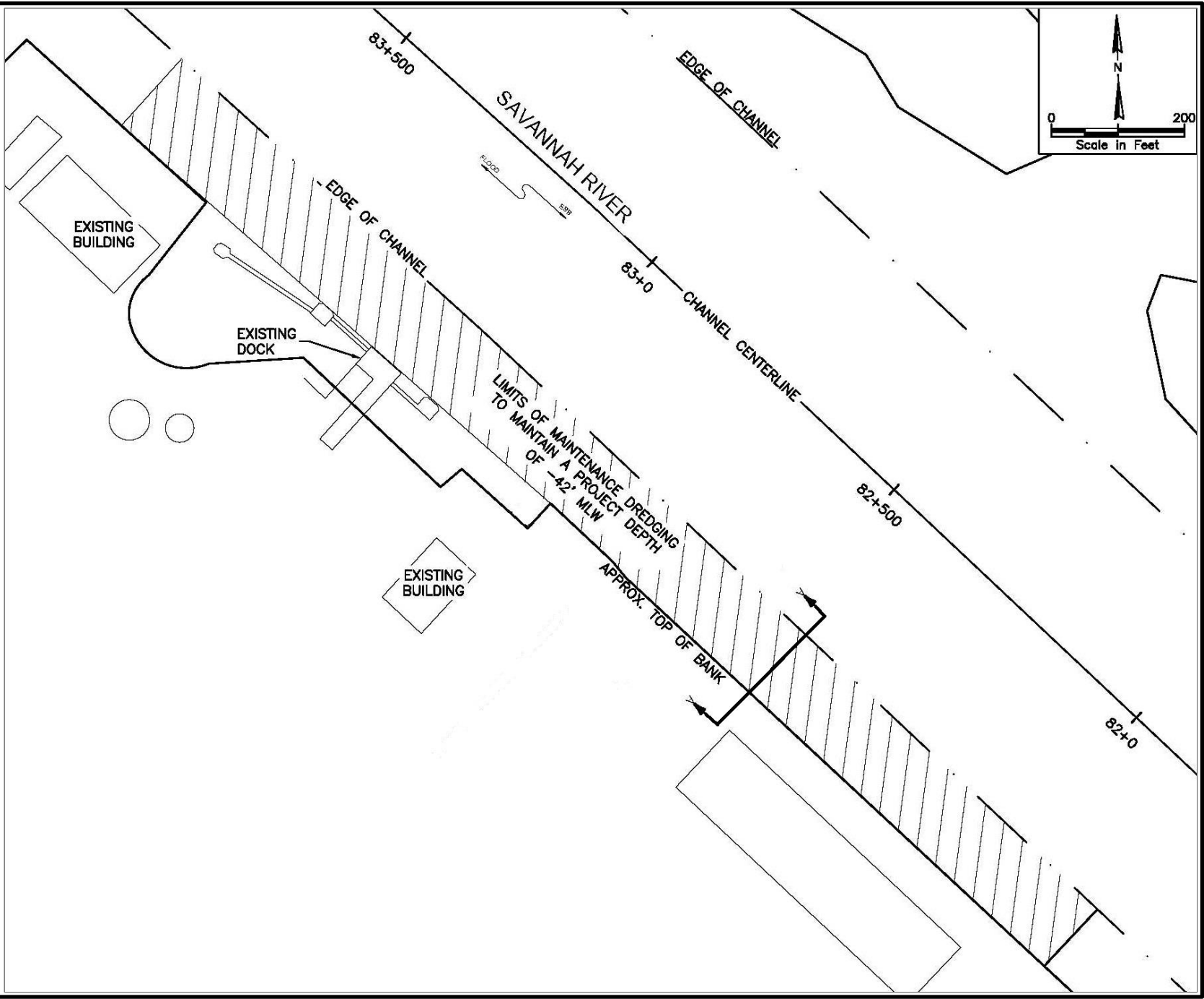


SHEET NUMBER: 1 OF 3

**PURPOSE:
MAINTENANCE DREDGING OF COLONIAL
TERMINALS' PLANT 1 BERTH**

LOCATION MAP





MAINTENANCE DREDGING
PLAN VIEW

COLONIAL TERMINALS, INC.
PLANT 1

SHEET NUMBER: 2 OF 3

ISSUE DATE: 06-07-2022

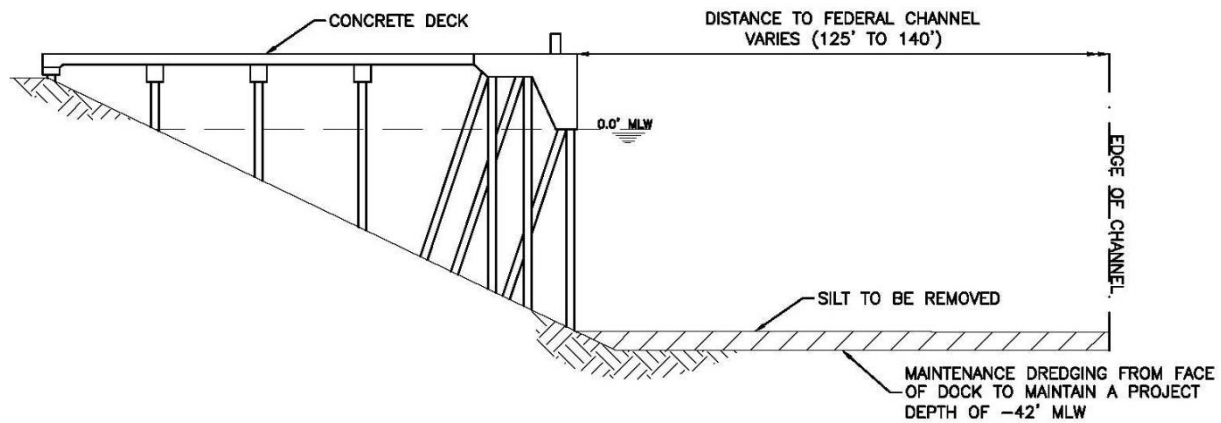
FOR PERMITTING PURPOSES ONLY

NOT FOR CONSTRUCTION

PURPOSE:
MAINTENANCE DREDGING OF
COLONIAL TERMINALS BERTH,
ADJACENT PROPERTY OWNERS:
UPSTREAM - SAVANNAH YACHT
CENTER
DOWNSTREAM - NORFOLK
SOUTHERN CORP. CHATHAM
COUNTY, COLONIAL LAND
INVESTMENT CO.



P.O. Box 2221
Mount Pleasant, SC 29465
843.375.9022
www.water-ec.com



TYPICAL SECTION A-A

MAINTENANCE DREDGING
TYPICAL SECTION

COLONIAL TERMINALS, INC.
PLANT 1

SHEET NUMBER: 3 OF 3

ISSUE DATE: 06-07-2022

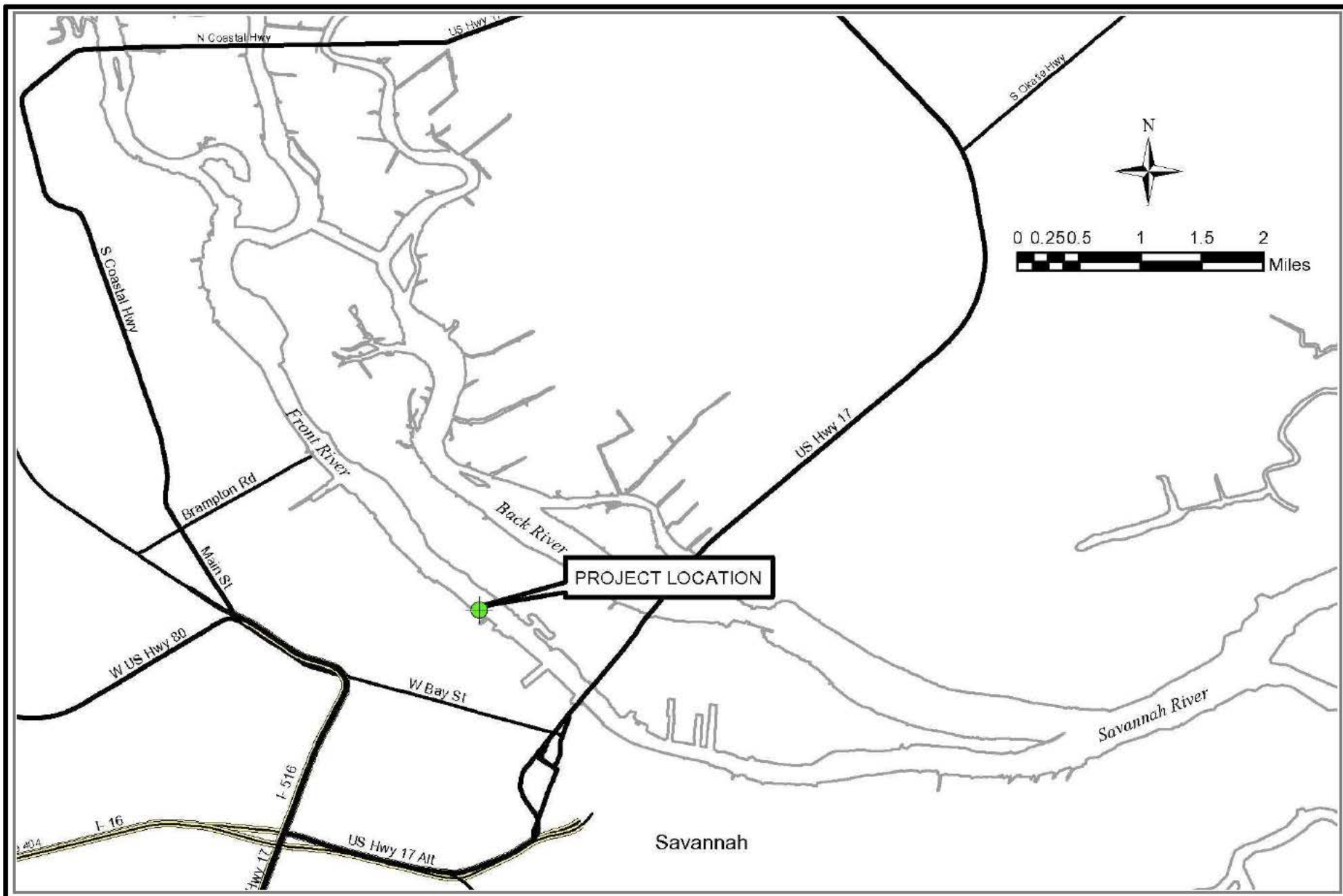
FOR PERMITTING PURPOSES ONLY

NOT FOR CONSTRUCTION

PURPOSE:
MAINTENANCE DREDGING OF
COLONIAL TERMINALS BERTH.
ADJACENT PROPERTY OWNERS:
UPSTREAM – SAVANNAH YACHT
CENTER
DOWNSTREAM – NORFOLK
SOUTHERN CORP; CHATHAM
COUNTY; COLONIAL LAND
INVESTMENT CO.



P.O. Box 2221
Mount Pleasant, SC 29465
843.375.9022
www.water-ec.com



SHEET NUMBER: 1 OF 3

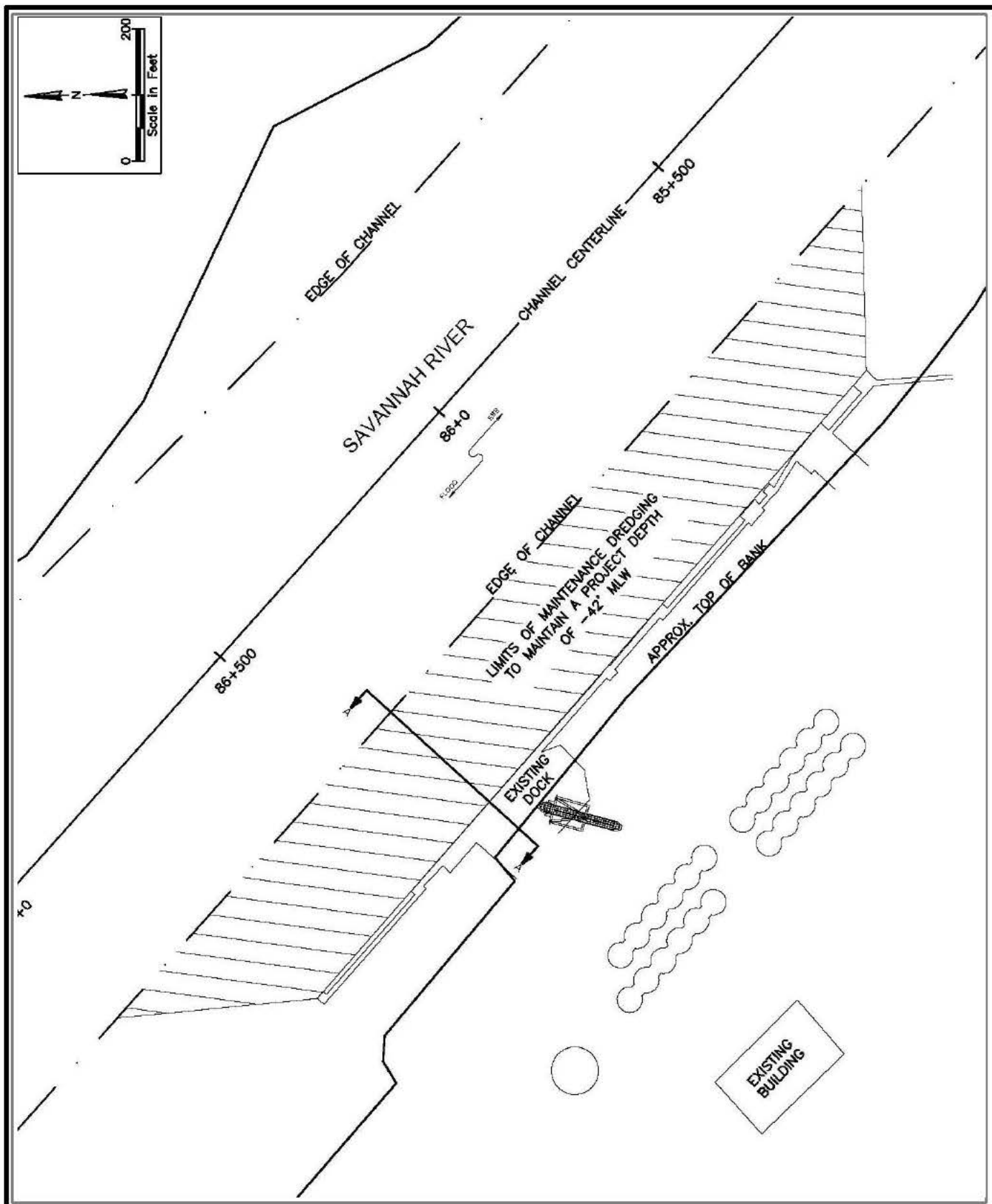
PURPOSE:
MAINTENANCE DREDGING OF COLONIAL
TERMINALS' PLANT 2 BERTH

LOCATION MAP

COLONIAL TERMINALS, INC.
PLANT 2



P.O. Box 2221
Mount Pleasant, SC 29465
843.375.9022
www.water-ec.com



**MAINTENANCE DREDGING
PLAN VIEW**

**COLONIAL TERMINALS, INC.
PLANT 2**

SHEET NUMBER: 2 OF 3

ISSUE DATE: 06-07-2022

FOR PERMITTING PURPOSES ONLY

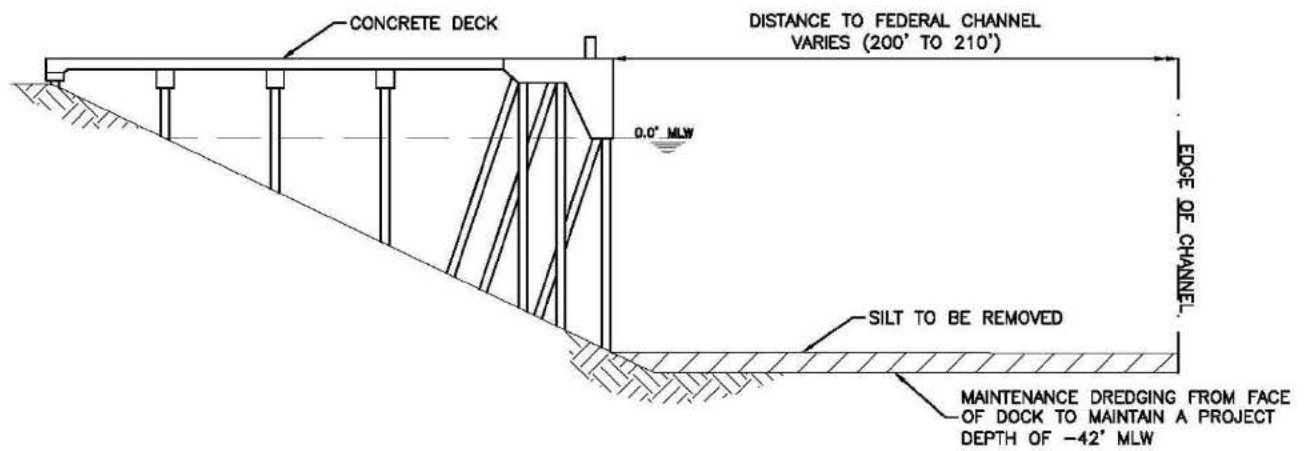
NOT FOR CONSTRUCTION

PURPOSE:
MAINTENANCE DREDGING OF
COLONIAL TERMINALS PLANT 2
BERTH

ADJACENT PROPERTY OWNERS:
UPSTREAM – INTERNATIONAL
PAPER
DOWNSTREAM – SAVANNAH STEEL
TERMINAL



P.O. Box 2221
Mount Pleasant, SC 29465
843.375.9022
www.water-ec.com



TYPICAL SECTION A-A

**MAINTENANCE DREDGING
TYPICAL SECTION**

**COLONIAL TERMINALS, INC.
PLANT 2**

SHEET NUMBER: 3 OF 3

ISSUE DATE: 06-07-2022

FOR PERMITTING PURPOSES ONLY

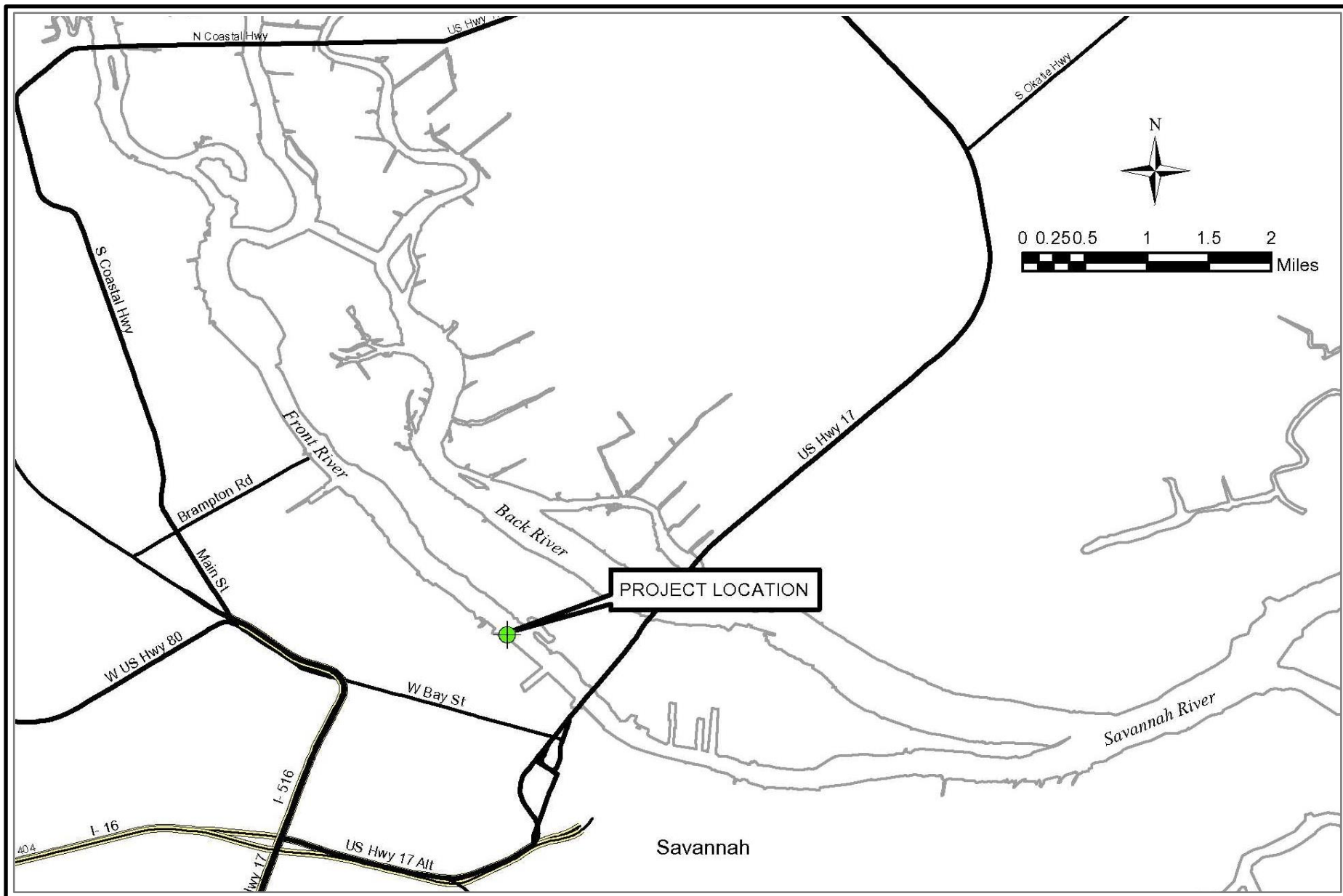
NOT FOR CONSTRUCTION

PURPOSE:
MAINTENANCE DREDGING OF
COLONIAL TERMINALS' PLANT 2 BERTH

ADJACENT PROPERTY OWNERS:
UPSTREAM – INTERNATIONAL PAPER
DOWNSTREAM – SAVANNAH STEEL
TERMINAL



P.O. Box 2221
Mount Pleasant, SC 29465
843.375.9022
www.water-ec.com



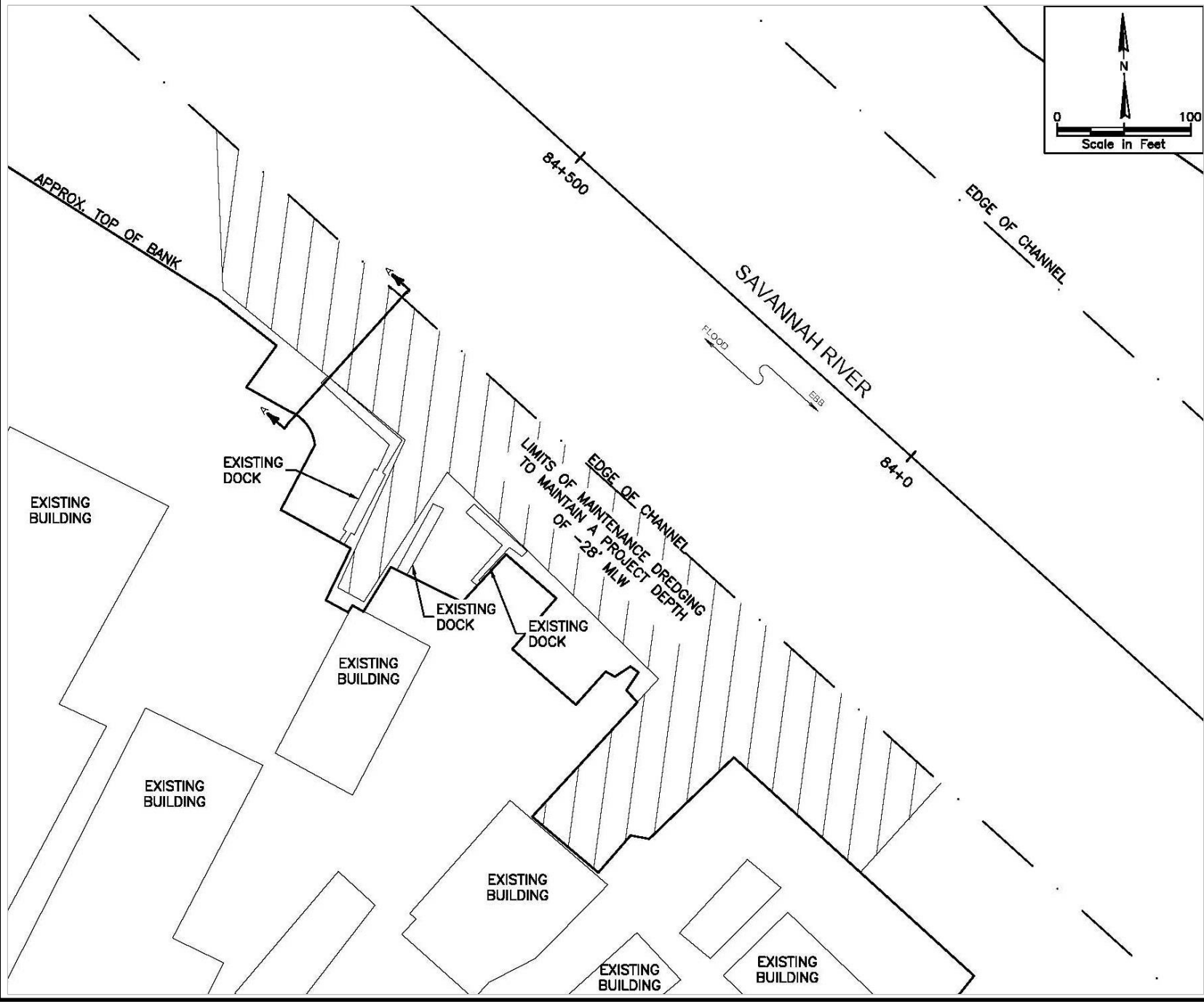
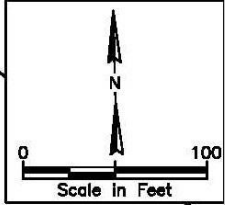
SHEET NUMBER: 1 OF 3

PURPOSE:
MAINTENANCE DREDGING OF SAVANNAH
YACHT CENTER'S BERTH

LOCATION MAP

SAVANNAH YACHT CENTER





MAINTENANCE DREDGING
PLAN VIEW

SAVANNAH YACHT CENTER

SHEET NUMBER: 2 OF 3

ISSUE DATE: 06-08-2022

FOR PERMITTING PURPOSES ONLY

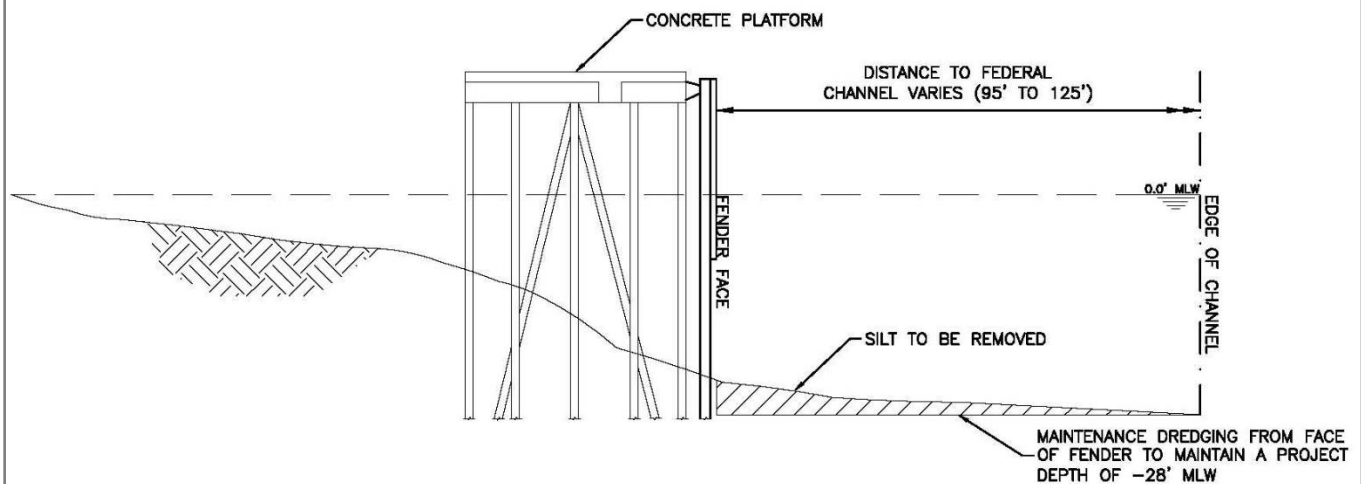
NOT FOR CONSTRUCTION

PURPOSE:
MAINTENANCE DREDGING OF
SAVANNAH YACHT CENTER'S BERTH

ADJACENT PROPERTY OWNERS:
UPSTREAM - SAVANNAH STEEL
TERMINAL
DOWNSTREAM - COLONIAL
TERMINALS, INC.



P.O. Box 2221
Mount Pleasant, SC 29465
843.375.9022
www.water-ec.com



TYPICAL SECTION A-A

MAINTENANCE DREDGING
TYPICAL SECTION

SAVANNAH YACHT CENTER

SHEET NUMBER: 3 OF 3

ISSUE DATE: 06-08-2022

FOR PERMITTING PURPOSES ONLY

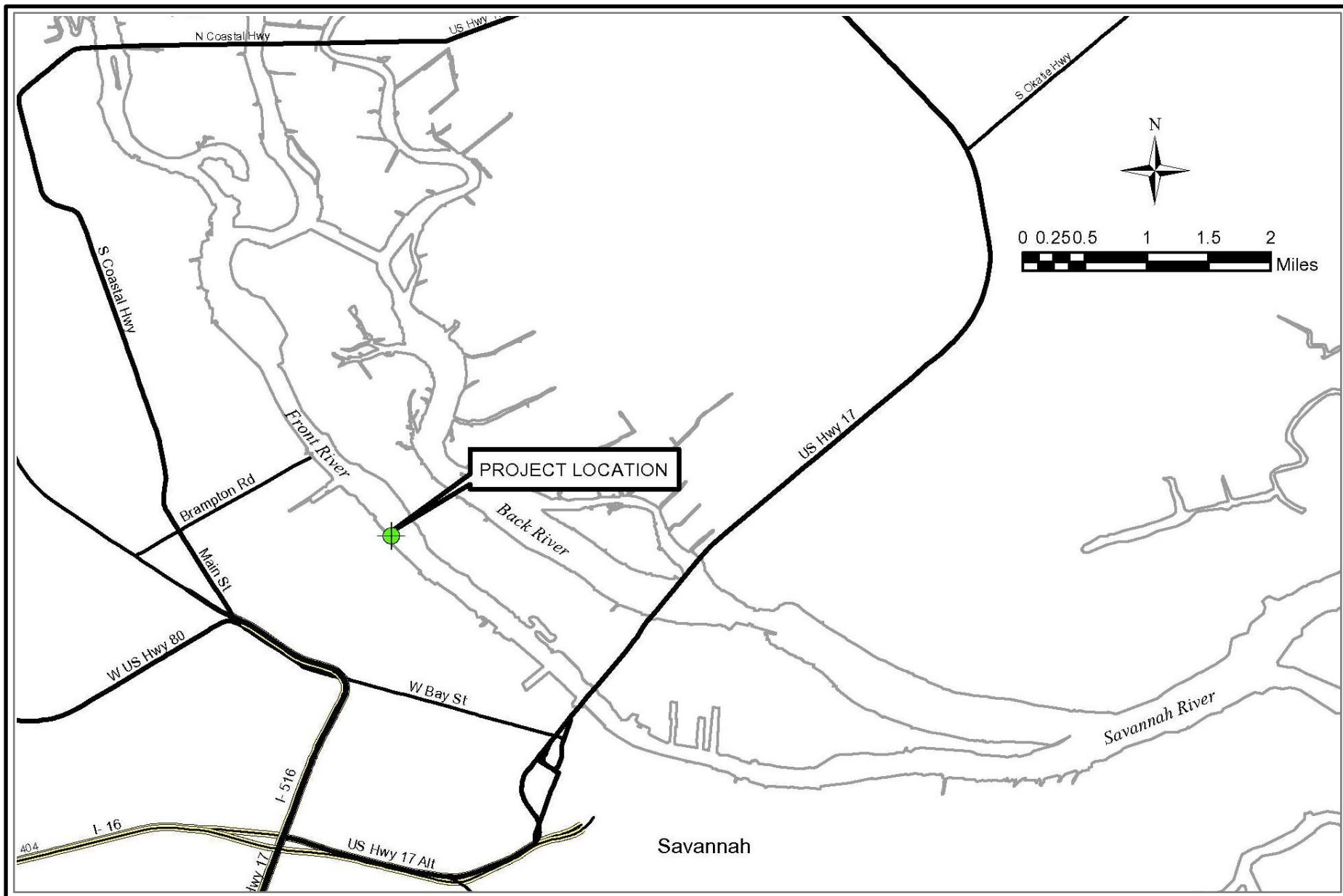
NOT FOR CONSTRUCTION

PURPOSE:
MAINTENANCE DREDGING OF
SAVANNAH YACHT CENTER S BERTH

ADJACENT PROPERTY OWNERS:
UPSTREAM – SAVANNAH STEEL
TERMINAL
DOWNSTREAM – COLONIAL
TERMINALS, INC.



P.O. Box 2221
Mount Pleasant, SC 29465
843.375.9022
www.water-ec.com



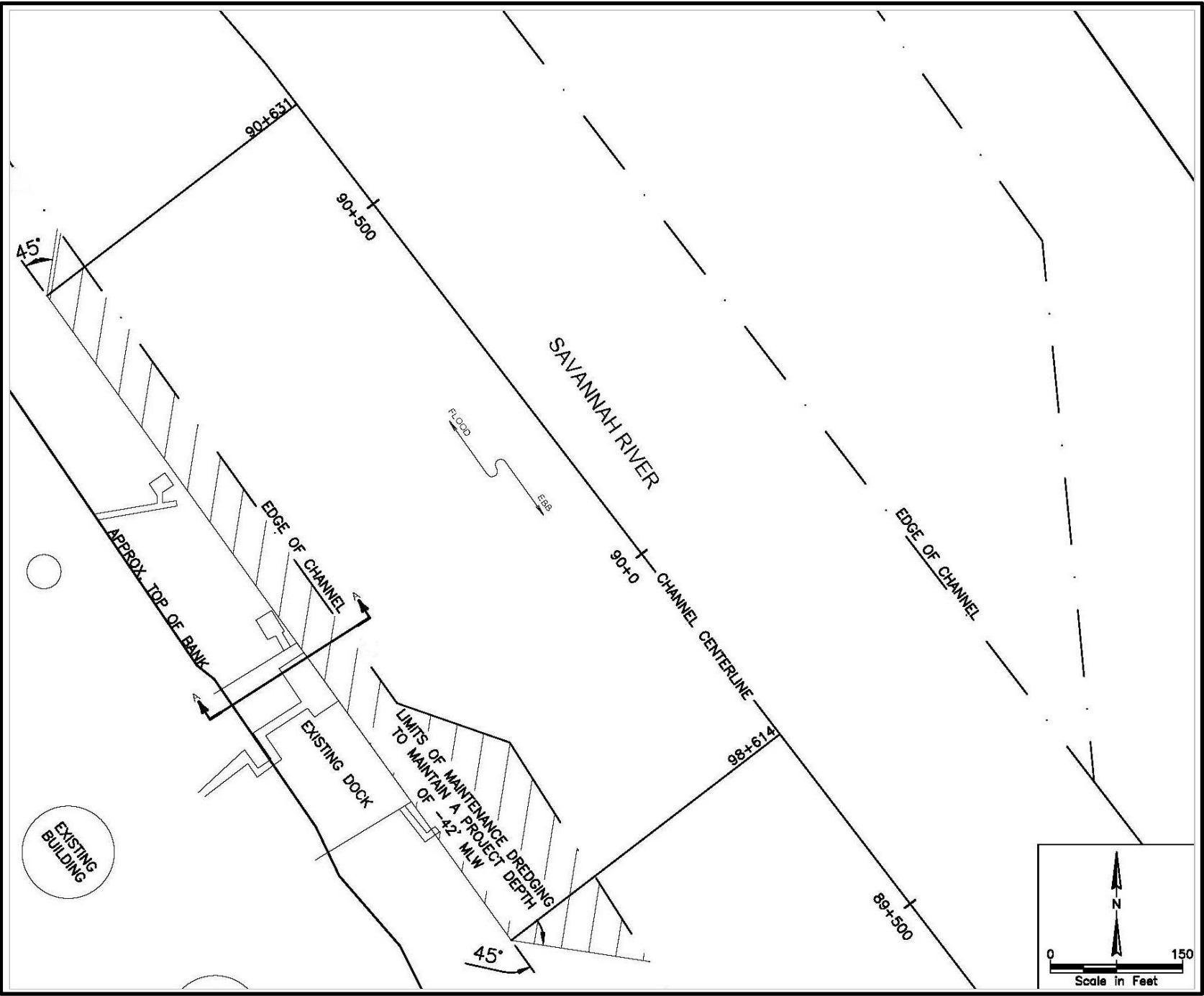
SHEET NUMBER: 1 OF 3

PURPOSE:
MAINTENANCE DREDGING IMTT SAVANNAH
NORTH'S BERTH

LOCATION MAP

IMTT SAVANNAH NORTH





MAINTENANCE DREDGING
PLAN VIEW

IMTT SAVANNAH NORTH

SHEET NUMBER: 2 OF 3

ISSUE DATE: 06-08-2022

FOR PERMITTING PURPOSES ONLY

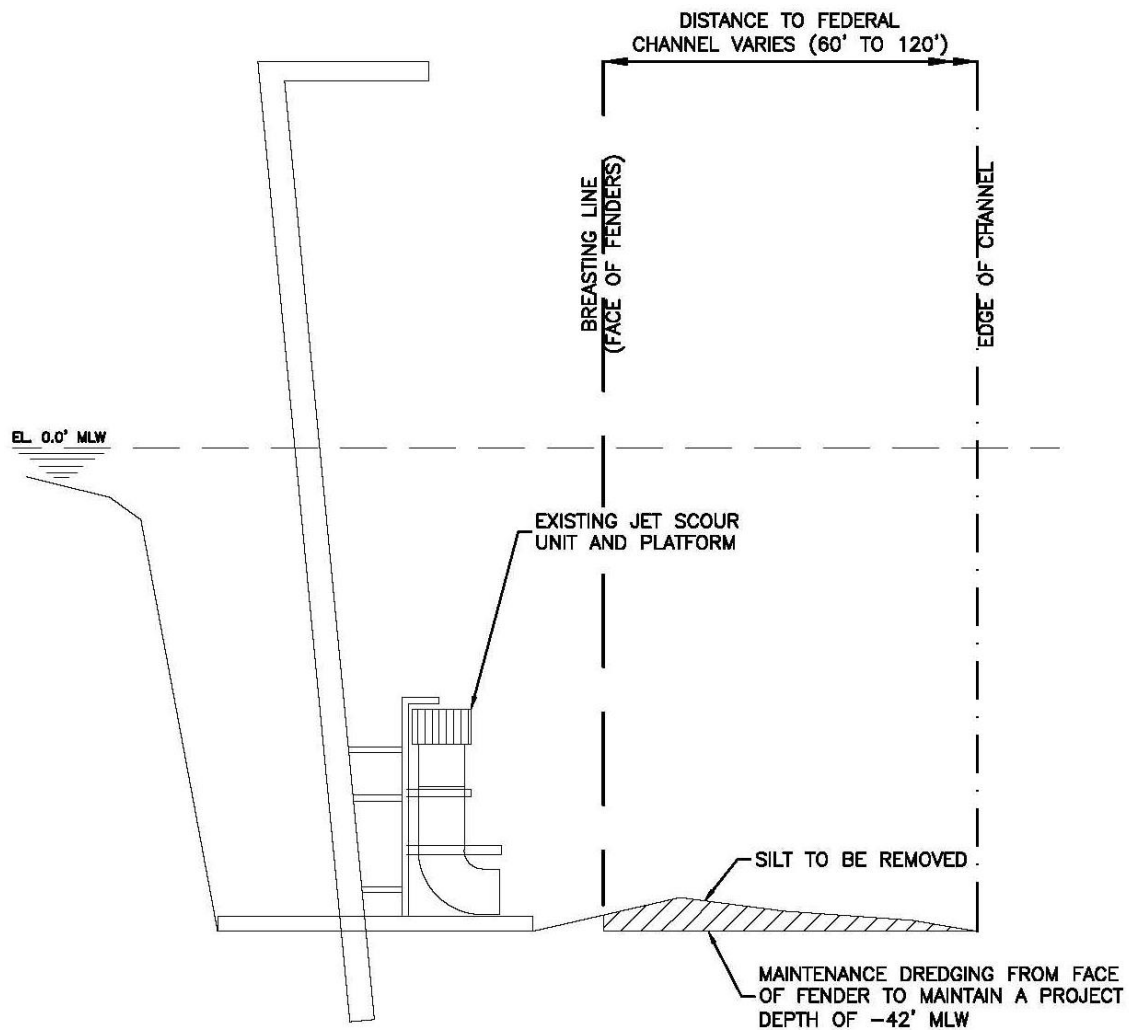
NOT FOR CONSTRUCTION

PURPOSE:
MAINTENANCE DREDGING OF
IMTT SAVANNAH NORTH S BERTH

ADJACENT PROPERTY OWNERS:
UPSTREAM - COLONIAL LAND
INVESTMENT COMPANY
DOWNSTREAM - OWENS CORNING
ROOFING AND ASPHALT, LLC



P.O. Box 2221
Mount Pleasant, SC 29465
843.375.9022
www.water-ec.com



TYPICAL SECTION A-A

MAINTENANCE DREDGING
TYPICAL SECTION

IMTT SAVANNAH NORTH

SHEET NUMBER: 3 OF 3

ISSUE DATE: 06-08-2022

FOR PERMITTING PURPOSES ONLY

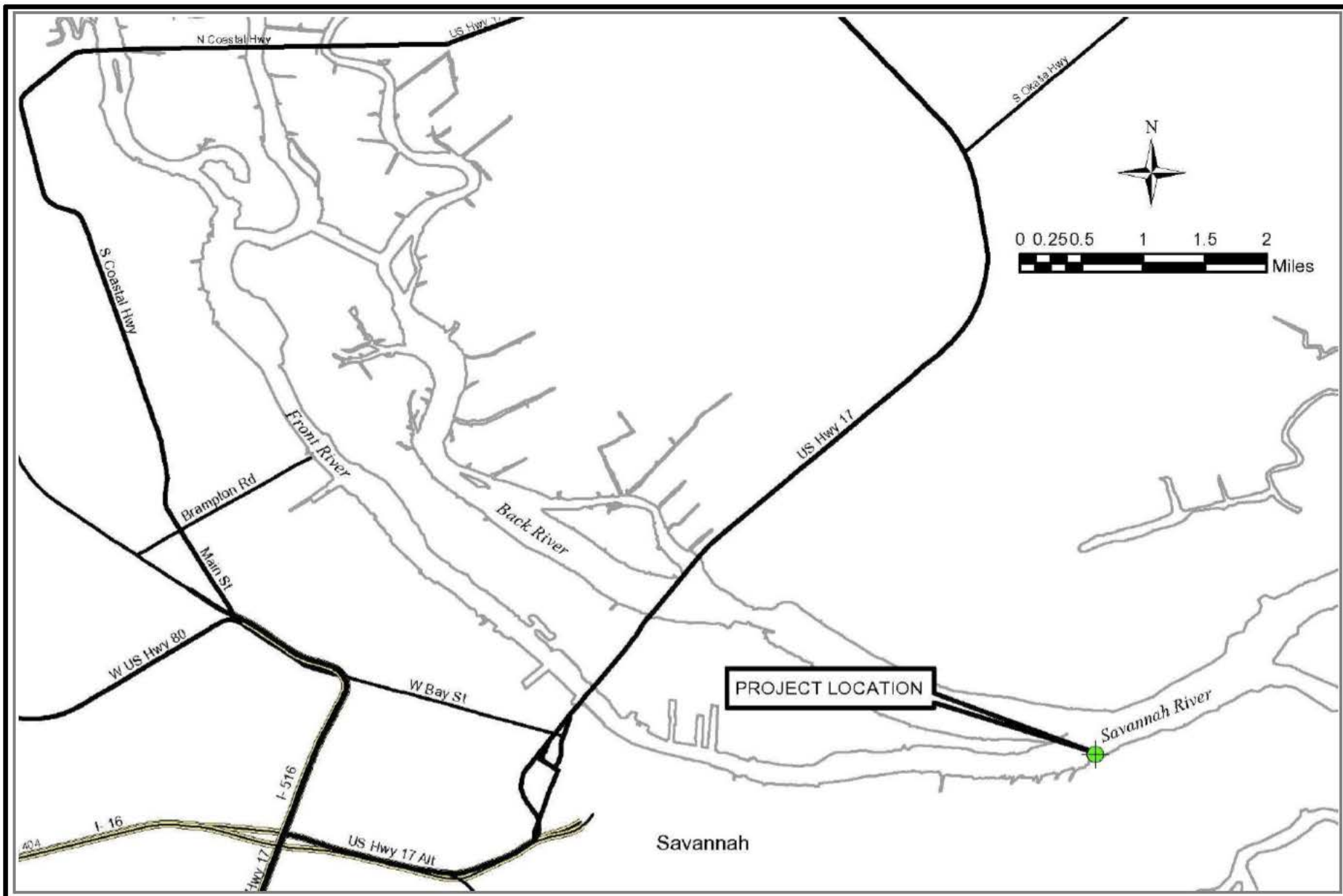
NOT FOR CONSTRUCTION

PURPOSE:
MAINTENANCE DREDGING OF IMTT
SAVANNAH NORTH S BERTH

ADJACENT PROPERTY OWNERS:
UPSTREAM – COLONIAL LAND
INVESTMENT COMPANY
DOWNSTREAM – OWENS CORNING
ROOFING AND ASPHALT, LLC



P.O. Box 2221
Mount Pleasant, SC 29465
843.375.9022
www.water-ec.com



SHEET NUMBER: 1 OF 3

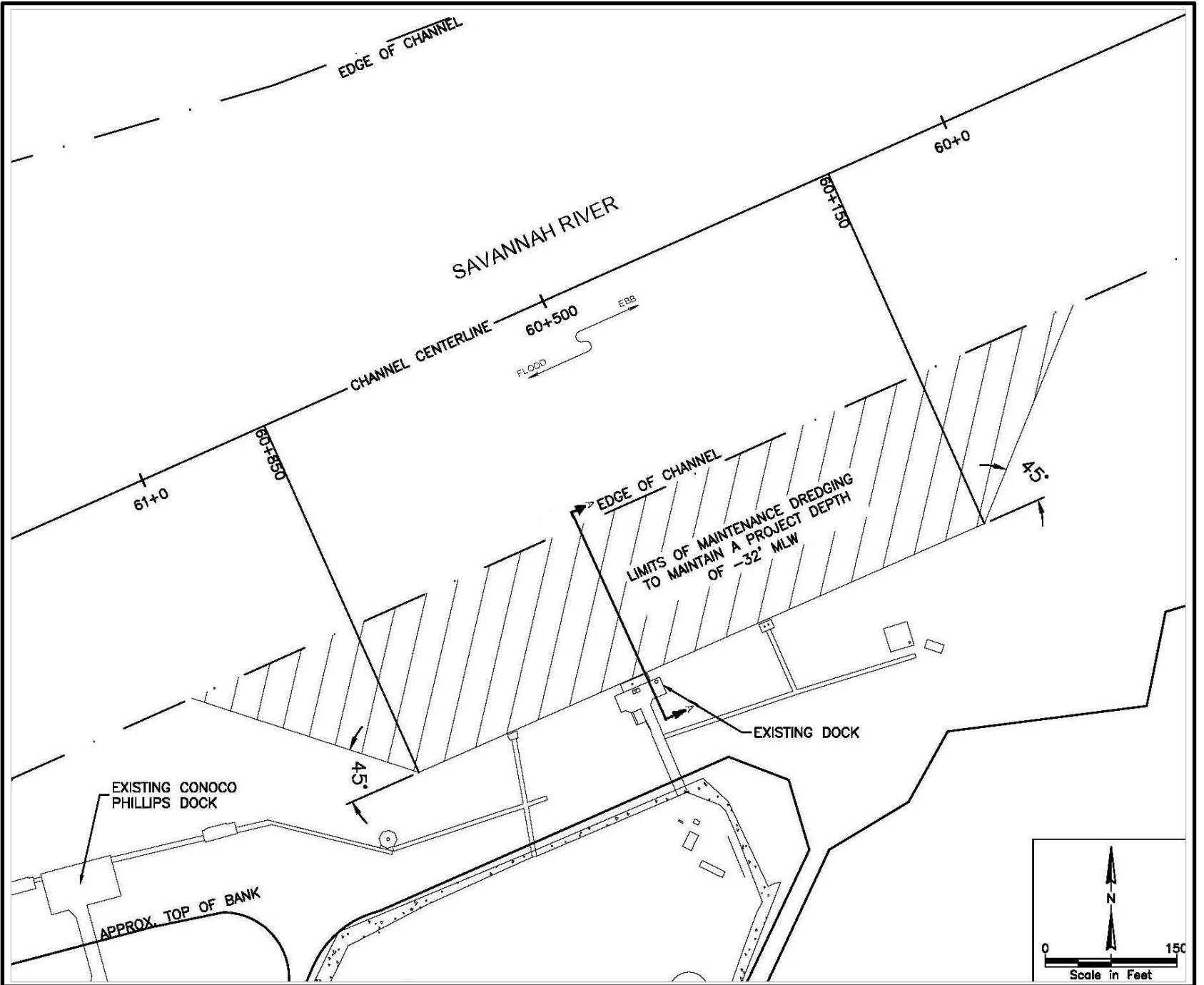
PURPOSE:
MAINTENANCE DREDGING OF IMMT
SAVANNAH SOUTH'S BERTH

LOCATION MAP

IMTT SAVANNAH SOUTH, DOCK 1



P.O. Box 2221
Mount Pleasant, SC 29465
843.375.9022
www.water-ec.com



MAINTENANCE DREDGING PLAN VIEW

IMTT SAVANNAH SOUTH,
DOCK 1

SHEET NUMBER: 2 OF 3

ISSUE DATE: 06-07-2022

FOR PERMITTING PURPOSES ONLY

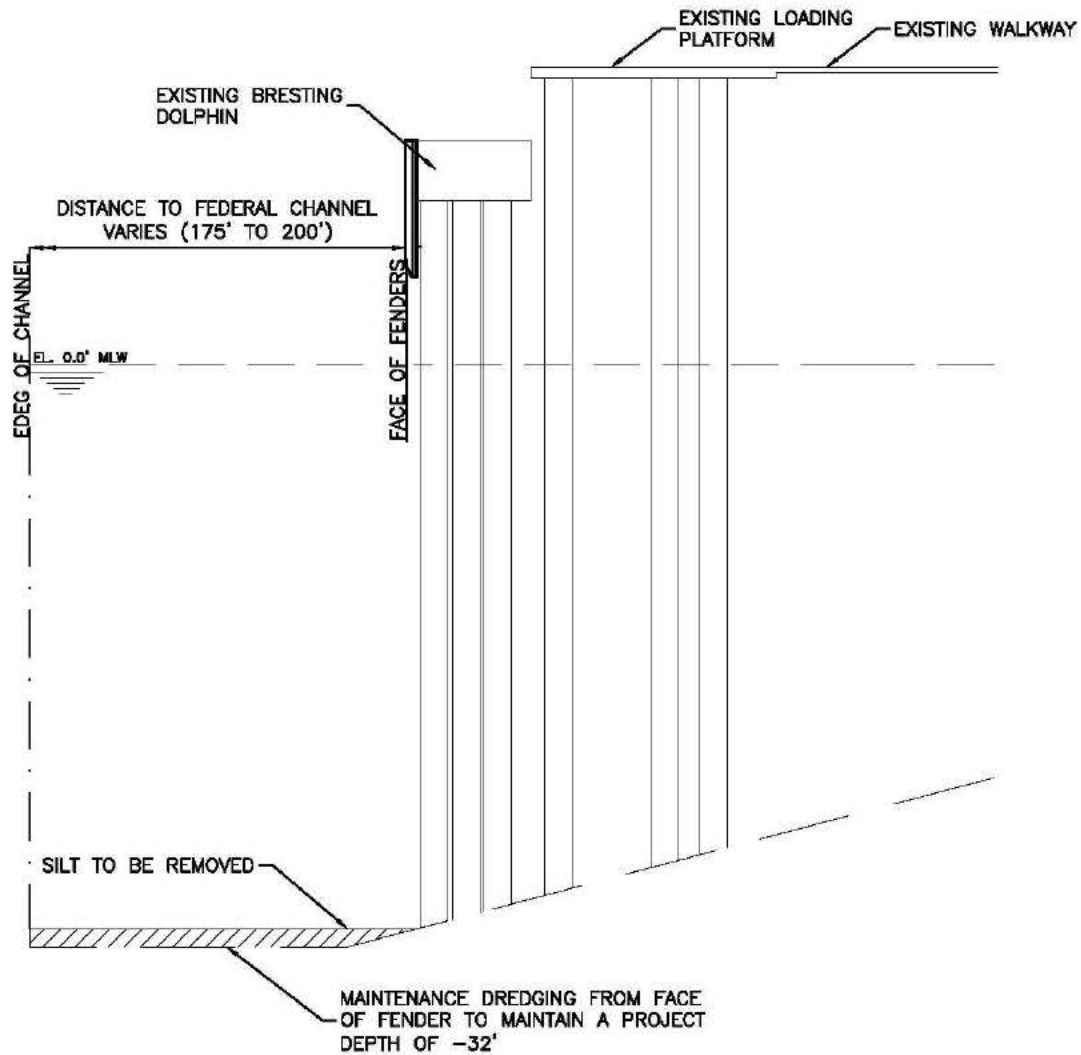
NOT FOR CONSTRUCTION

PURPOSE:
MAINTENANCE DREDGING OF
IMTT SAVANNAH SOUTH S BERTH

ADJACENT PROPERTY OWNERS:
UPSTREAM - PHILLIPS 66
COMPANY
DOWNSTREAM - TROXOX
PIGMENTS



P.O. Box 2221
Mount Pleasant, SC 29465
843.375.9022
www.water-ec.com



TYPICAL SECTION A-A

**MAINTENANCE DREDGING
TYPICAL SECTION**

**IMTT SAVANNAH SOUTH,
DOCK 1**

SHEET NUMBER: 3 OF 3

ISSUE DATE: 06-07-2022

FOR PERMITTING PURPOSES ONLY

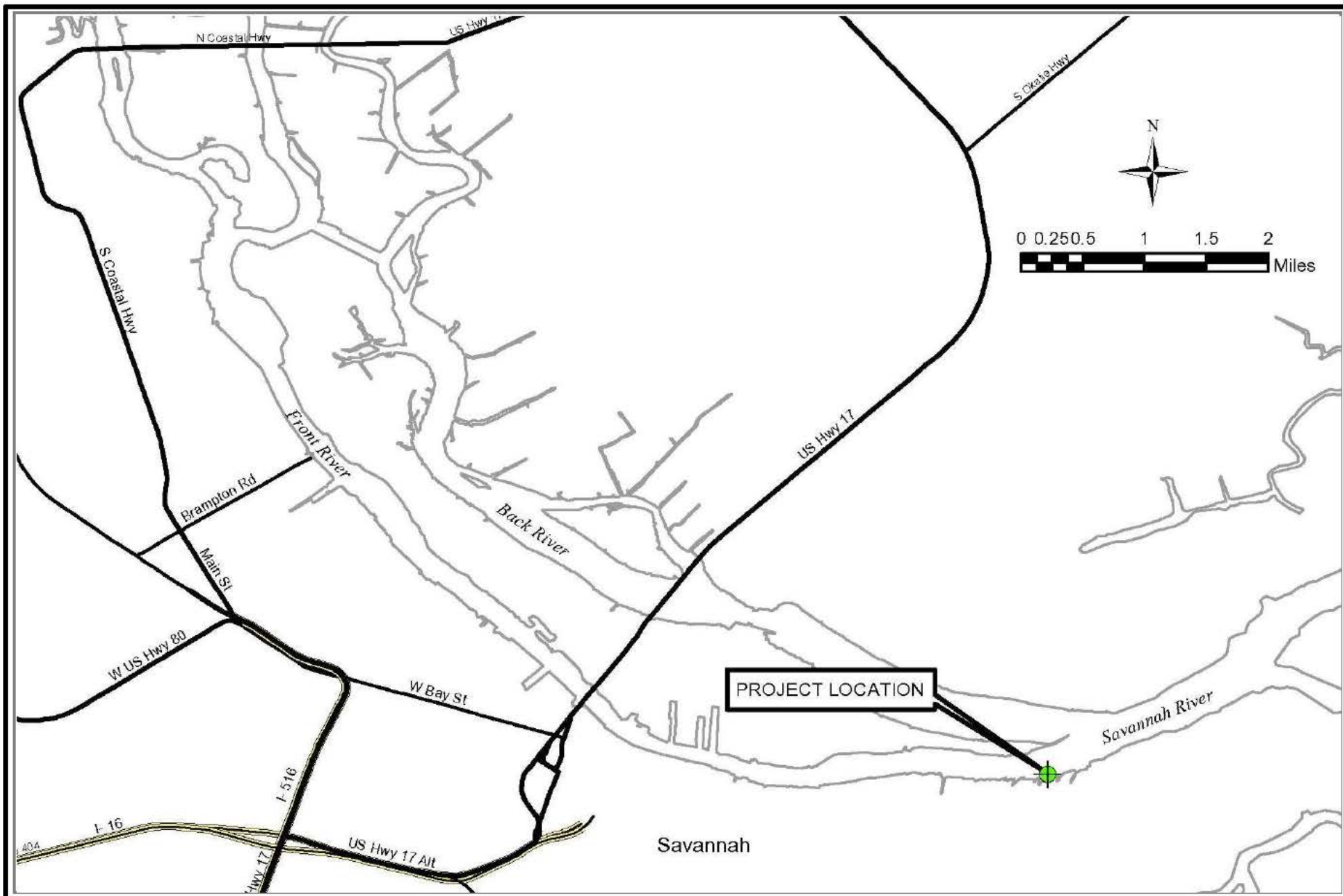
NOT FOR CONSTRUCTION

PURPOSE:
MAINTENANCE DREDGING OF
IMTT SAVANNAH SOUTH S BERTH

ADJACENT PROPERTY OWNERS:
UPSTREAM - PHILLIPS 66
COMPANY
DOWNSTREAM - TROXOX
PIGMENTS



P.O. Box 2221
Mount Pleasant, SC 29465
843.375.9022
www.water-ec.com



SHEET NUMBER: 1 OF 3

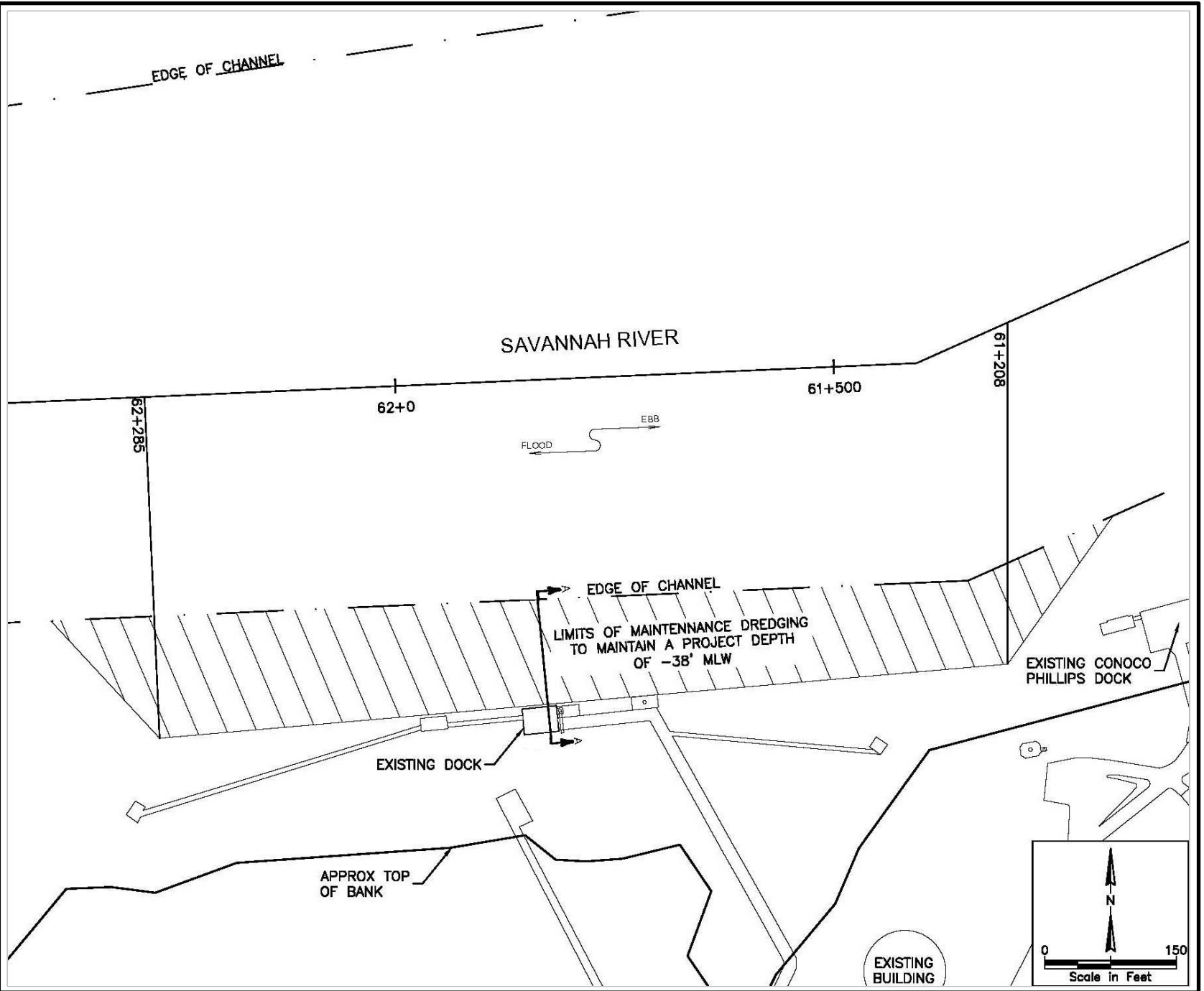
**PURPOSE:
MAINTENANCE DREDGING IMTT SAVANNAH
SOUTH'S BERTH**

LOCATION MAP

IMTT SAVANNAH SOUTH, DOCK 2



P.O. Box 2221
Mount Pleasant, SC 29465
843.375.9022
www.water-ec.com



**MAINTENANCE DREDGING
PLAN VIEW**

IMTT SAVANNAH SOUTH,
DOCK 2

SHEET NUMBER: 2 OF 3

ISSUE DATE: 06-08-2022

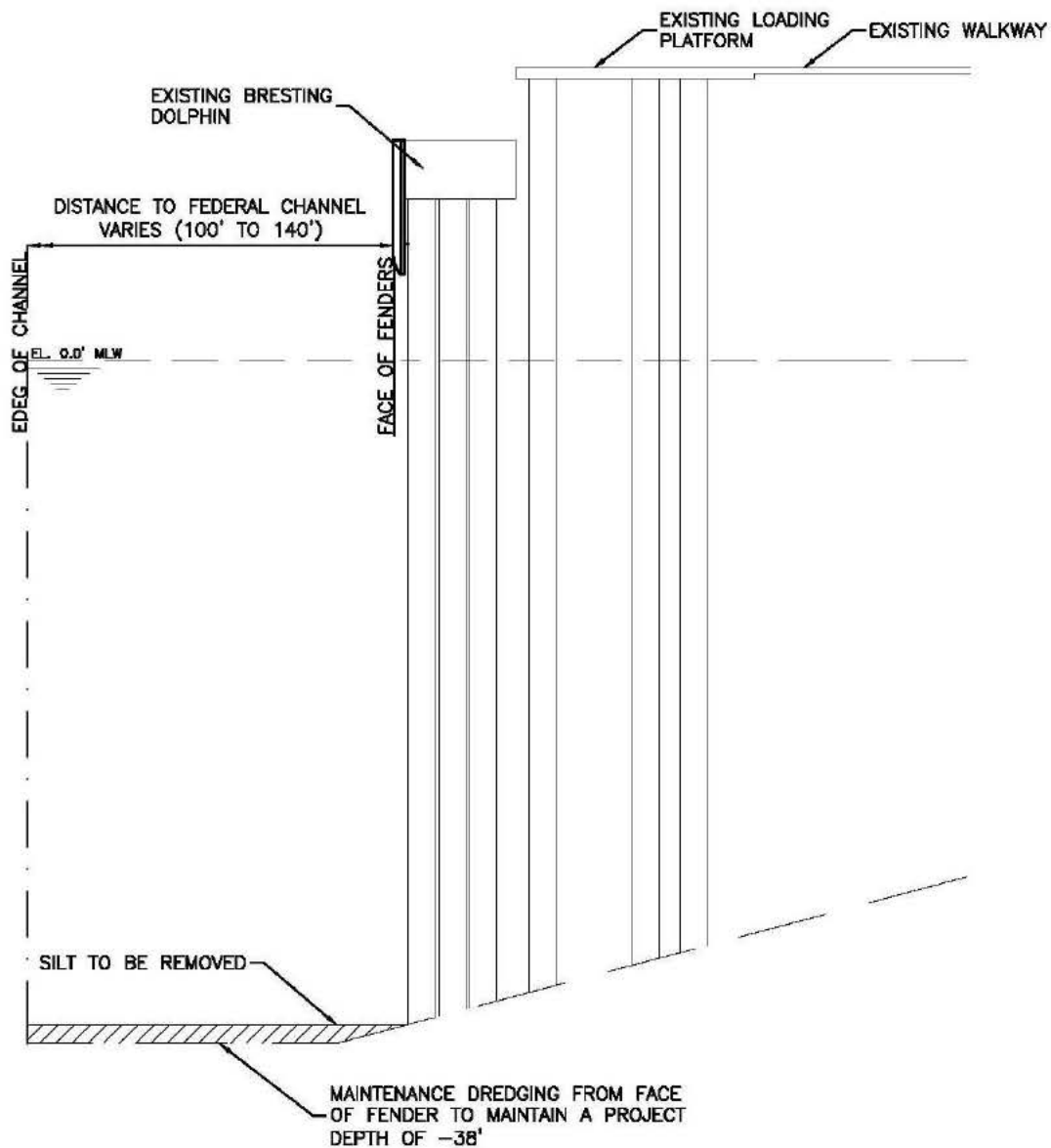
FOR PERMITTING PURPOSES ONLY
NOT FOR CONSTRUCTION

PURPOSE:
MAINTENANCE DREDGING OF
IMTT SAVANNAH SOUTH'S BERTH

ADJACENT PROPERTY OWNERS:
UPSTREAM - STANDARD
CONCRETE PRODUCTS, INC.
DOWNSTREAM - PHILLIPS 66
COMPANY



P.O. Box 2221
Mount Pleasant, SC 29465
843.375.9022
www.water-ec.com



TYPICAL SECTION A-A

**MAINTENANCE DREDGING
TYPICAL SECTION**

**IMTT SAVANNAH SOUTH,
DOCK 2**

SHEET NUMBER: 3 OF 3

ISSUE DATE: 06-08-2022

FOR PERMITTING PURPOSES ONLY

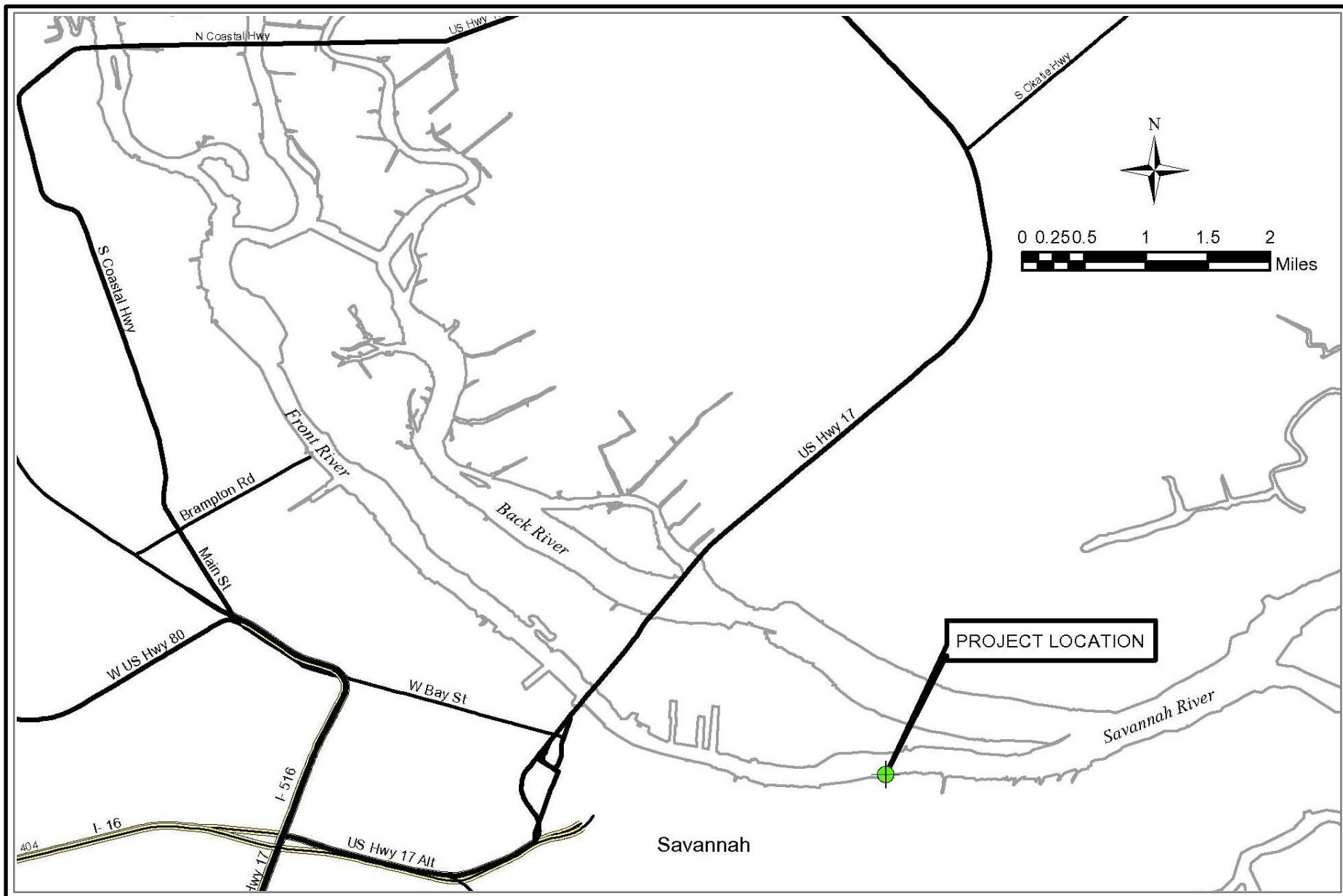
NOT FOR CONSTRUCTION

PURPOSE:
MAINTENANCE DREDGING OF
IMTT SAVANNAH SOUTH S BERTH

ADJACENT PROPERTY OWNERS:
UPSTREAM – STANDARD
CONCRETE PRODUCTS, INC.
DOWNSTREAM – PHILLIPS 66
COMPANY



P.O. Box 2221
Mount Pleasant, SC 29465
843.375.9022
www.water-ec.com



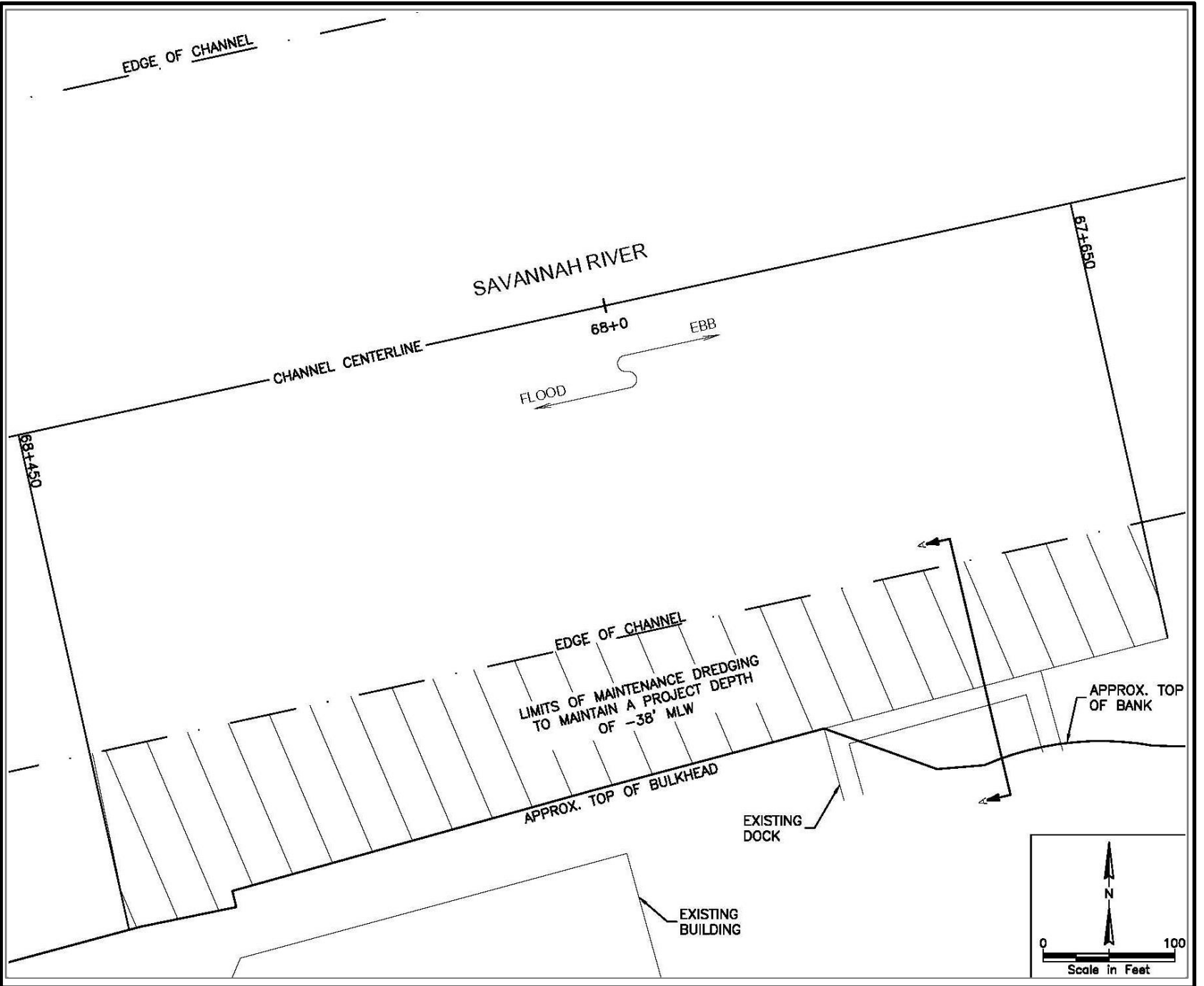
SHEET NUMBER: 1 OF 3

PURPOSE:
MAINTENANCE DREDGING OF EAST COAST
TERMINAL ASSOCIATES' BERTH

LOCATION MAP

EAST COAST TERMINAL ASSOCIATES, LTD





MAINTENANCE DREDGING
PLAN VIEW

EAST COAST TERMINAL
ASSOCIATES, LTD

SHEET NUMBER: 2 OF 3

ISSUE DATE: 06-08-2022

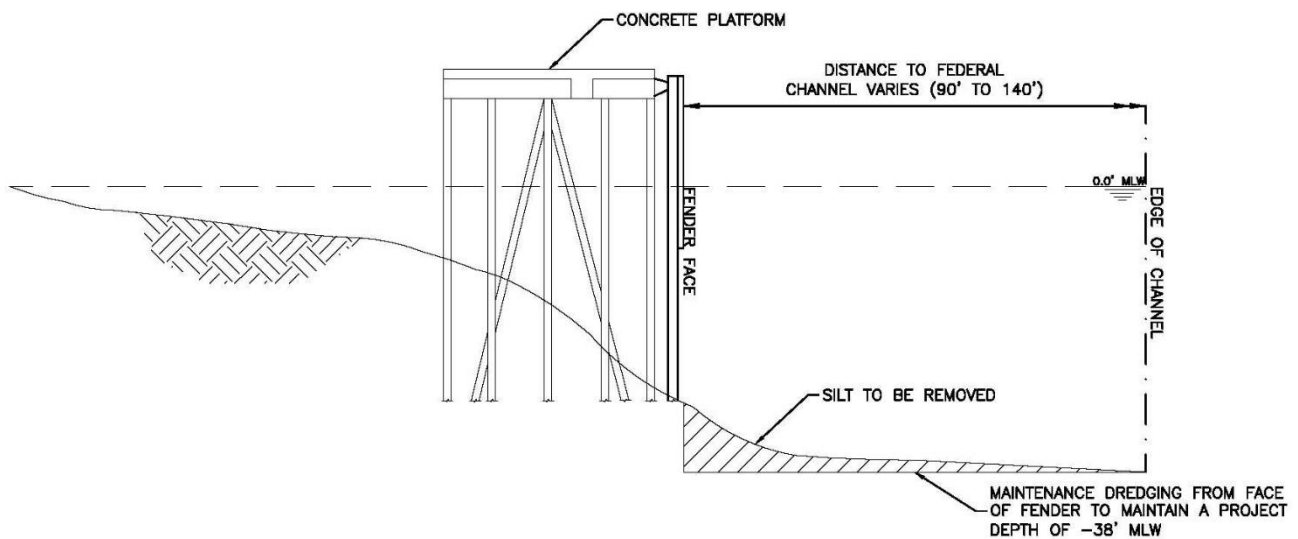
FOR PERMITTING PURPOSES ONLY
NOT FOR CONSTRUCTION

PURPOSE:
MAINTENANCE DREDGING OF EAST
COAST TERMINAL ASSOCIATES BERTH

ADJACENT PROPERTY OWNERS:
UPSTREAM - MMA/PSF SAVANNAH
RIVER, LLC
DOWNSTREAM - SAVANNAH BULK
TERMINAL, LLC



P.O. Box 2221
Mount Pleasant, SC 29465
843.375.9022
www.water-ec.com



TYPICAL SECTION A-A

MAINTENANCE DREDGING
TYPICAL SECTION

EAST COAST TERMINAL
ASSOCIATES, LTD

SHEET NUMBER: 3 OF 3

ISSUE DATE: 06-08-2022

SCALE: 1" = 20'

FOR PERMITTING PURPOSES ONLY

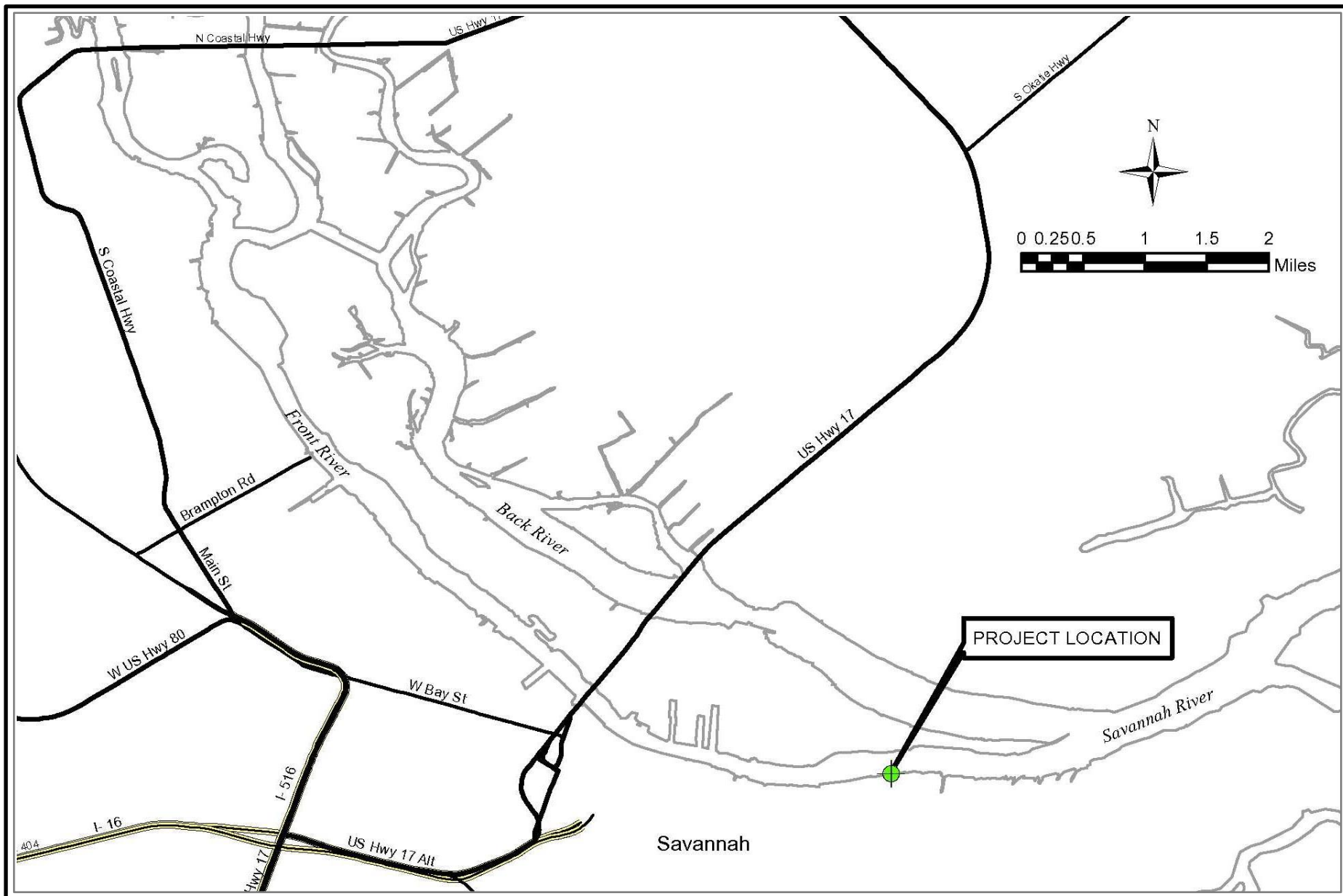
NOT FOR CONSTRUCTION

PURPOSE:
MAINTENANCE DREDGING OF EAST
COAST TERMINAL ASSOCIATES BERTH

ADJACENT PROPERTY OWNERS:
UPSTREAM – MMA/PSP SAVANNAH
RIVER, LLC
DOWNSTREAM – SAVANNAH BULK
TERMINAL, LLC



P.O. Box 2221
Mount Pleasant, SC 29465
843.375.9022
www.water-ec.com



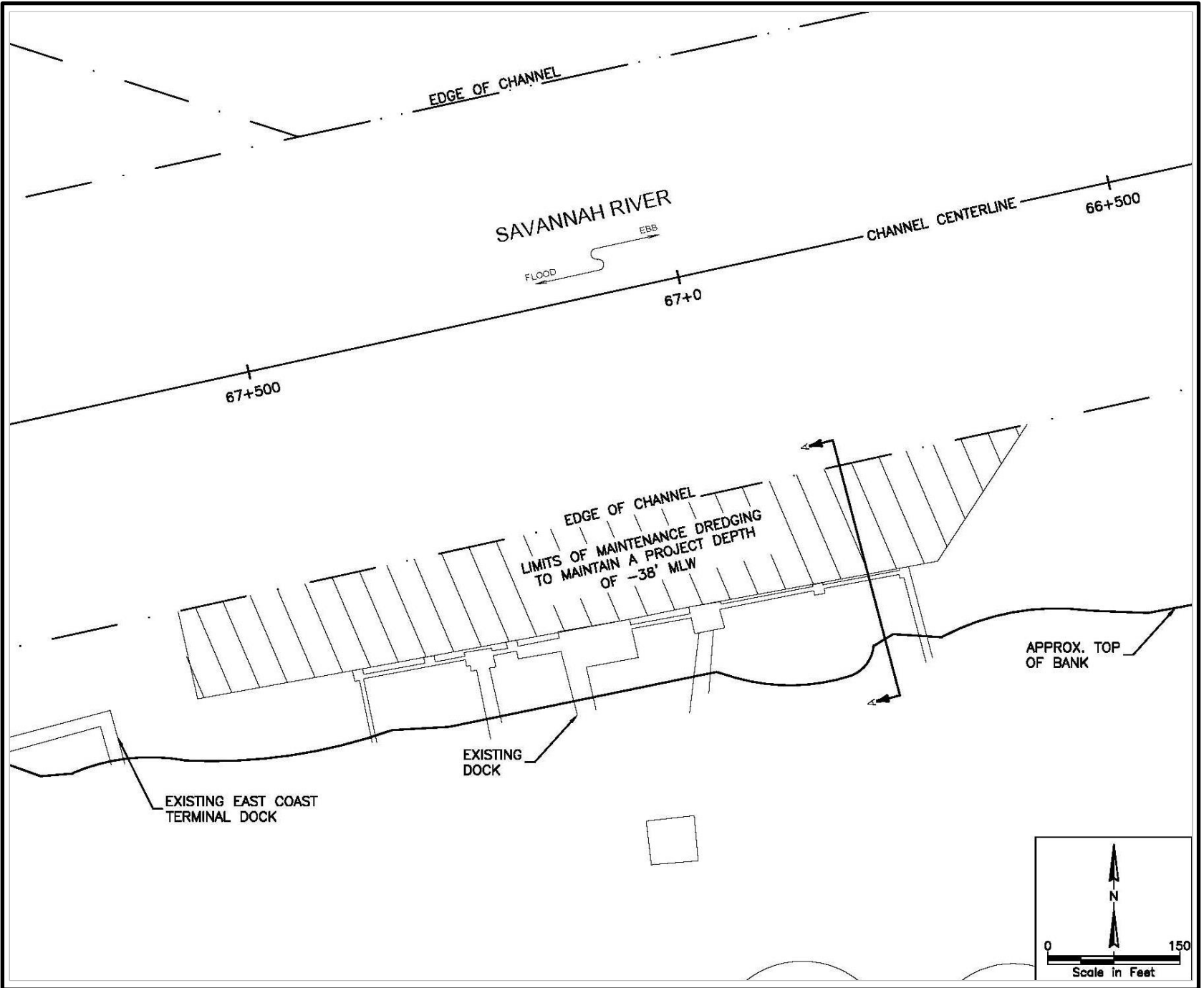
SHEET NUMBER: 1 OF 3

PURPOSE:
MAINTENANCE DREDGING OF SAVANNAH
BULK TERMINAL'S BERTH

LOCATION MAP

SAVANNAH BULK TERMINAL, LLC





MAINTENANCE DREDGING PLAN VIEW

SAVANNAH BULK
TERMINAL, LLC

SHEET NUMBER: 2 OF 3

ISSUE DATE: 06-08-2022

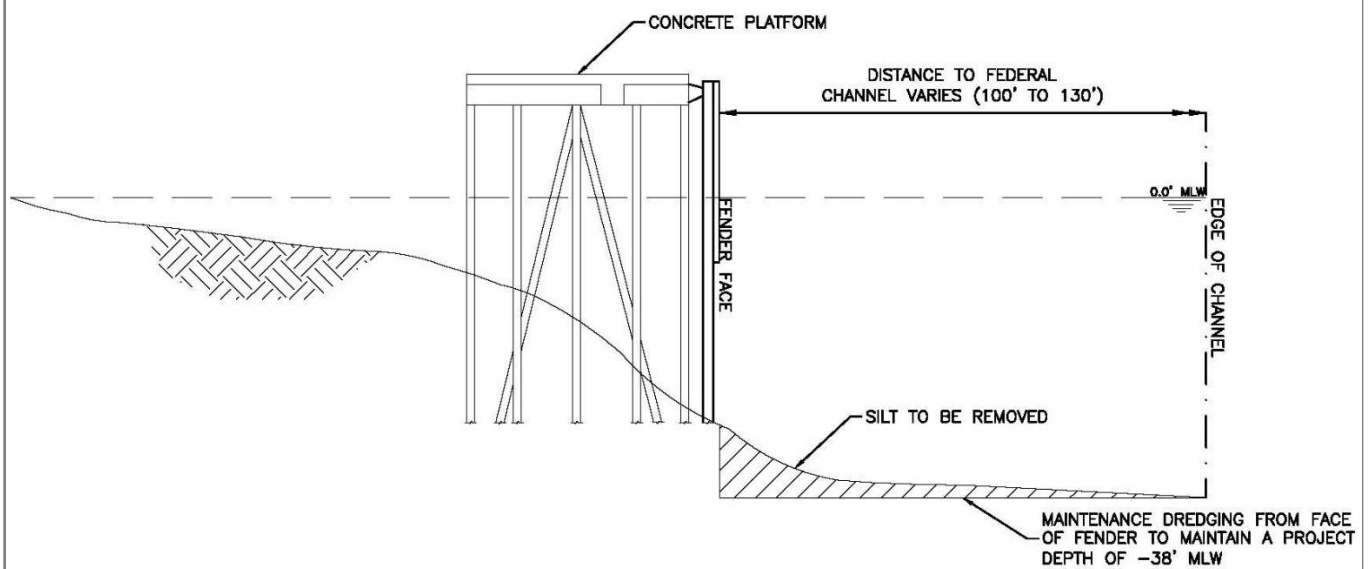
FOR PERMITTING PURPOSES ONLY
NOT FOR CONSTRUCTION

PURPOSE:
MAINTENANCE DREDGING OF
SAVANNAH BULK TERMINAL S BERTH

ADJACENT PROPERTY OWNERS:
UPSTREAM - EAST COAST TERMINAL
ASSOCIATES, LTD
DOWNSTREAM - CEMENT
CONSUMERS ASSOCIATION, LLC

P.O. Box 2221
Mount Pleasant, SC 29465
843.375.9022
www.water-ec.com





TYPICAL SECTION A-A

MAINTENANCE DREDGING
TYPICAL SECTION

SAVANNAH BULK
TERMINAL, LLC

SHEET NUMBER: 3 OF 3

ISSUE DATE: 06-08-2022

FOR PERMITTING PURPOSES ONLY

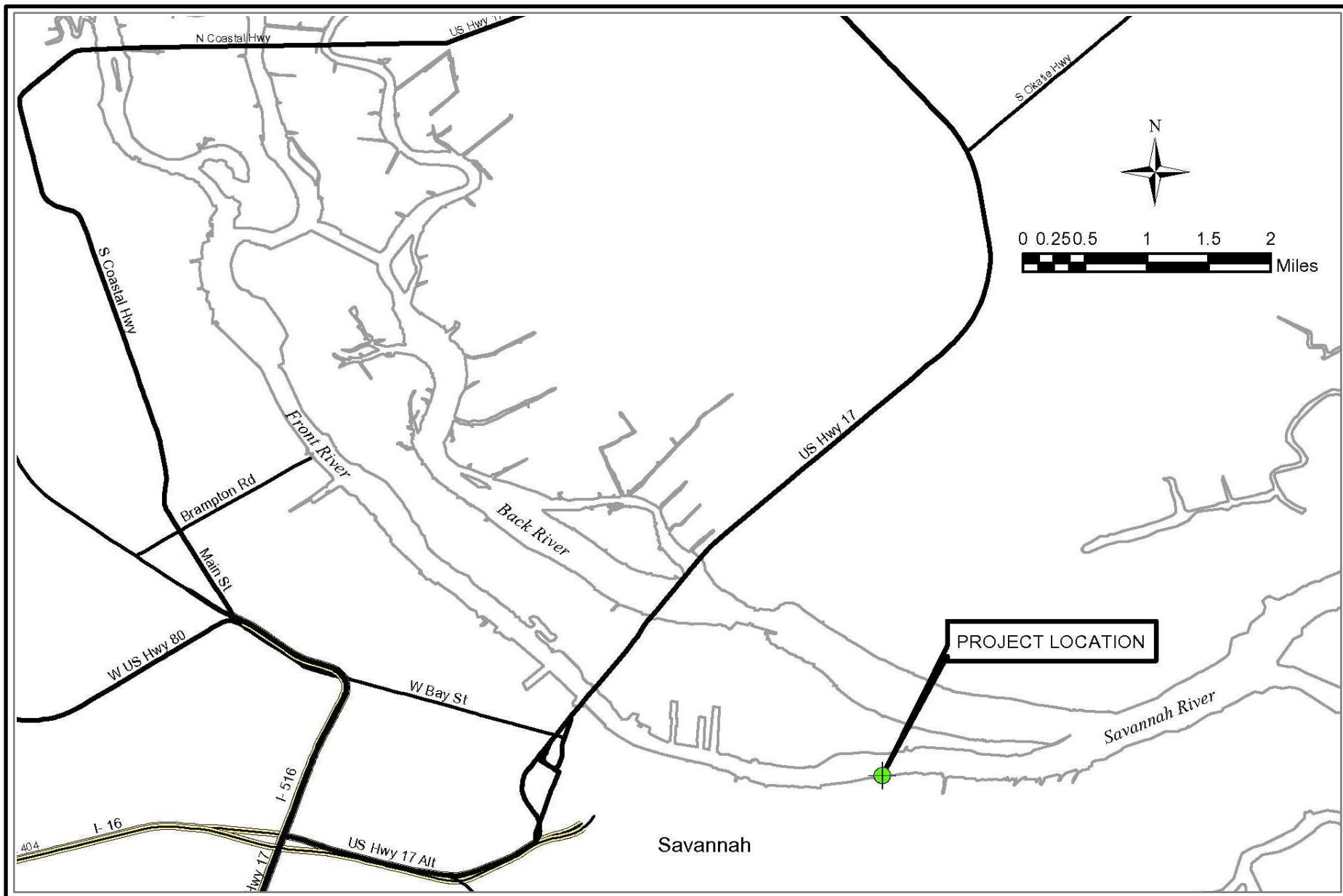
NOT FOR CONSTRUCTION

PURPOSE:
MAINTENANCE DREDGING OF
SAVANNAH BULK TERMINAL S BERTH

ADJACENT PROPERTY OWNERS:
UPSTREAM – EAST COAST TERMINAL
ASSOCIATES, LTD
DOWNSTREAM – CEMENT
CONSUMERS ASSOCIATION, LLC



P.O. Box 2221
Mount Pleasant, SC 29465
843.375.9022
www.water-ec.com



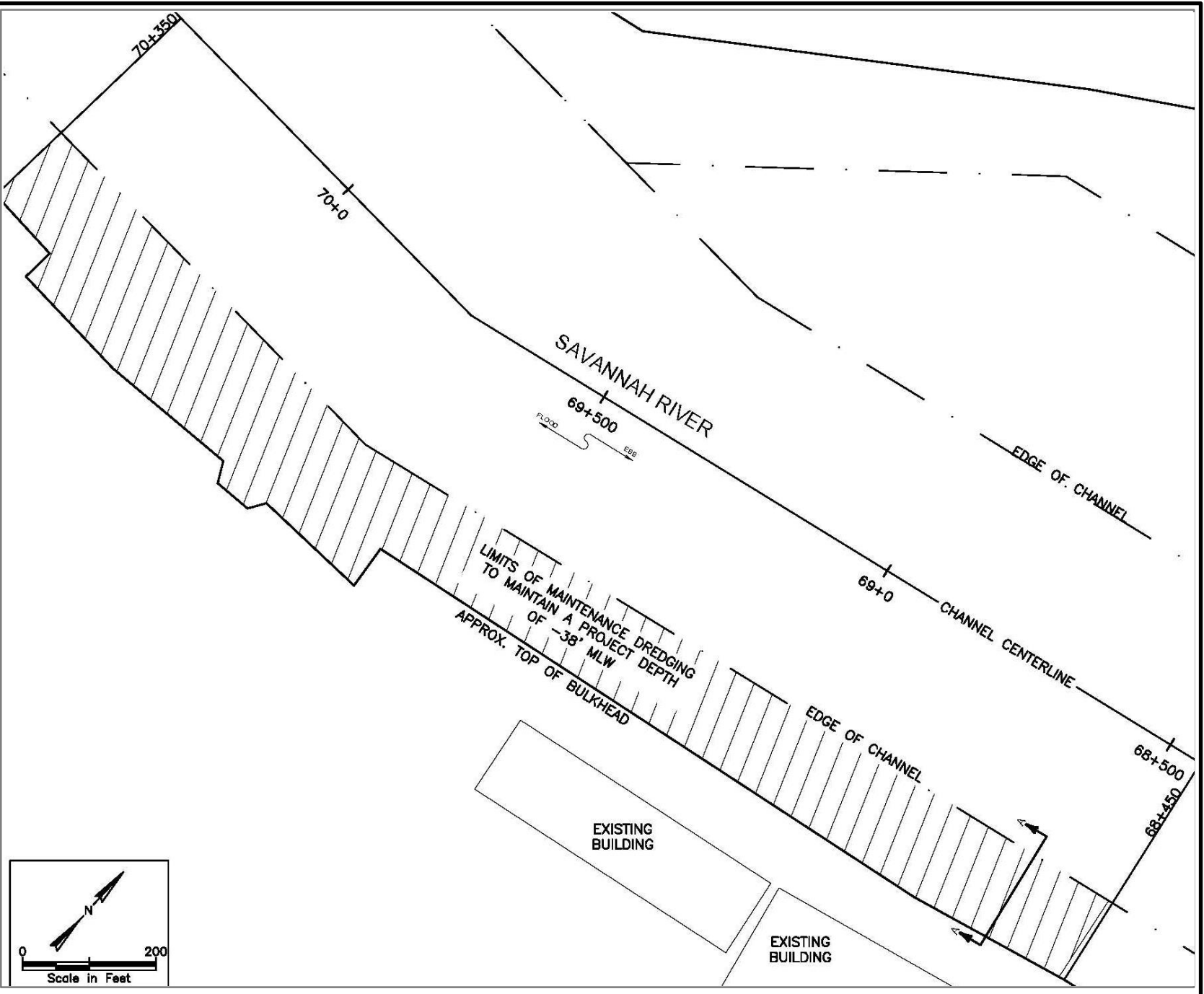
SHEET NUMBER: 1 OF 3

**PURPOSE:
MAINTENANCE DREDGING OF SEAONUS'
BERTH**

LOCATION MAP

SEAONUS





MAINTENANCE DREDGING

PLAN VIEW

SEANONUS

SHEET NUMBER: 2 OF 3

ISSUE DATE: 06-07-2022

FOR PERMITTING PURPOSES ONLY

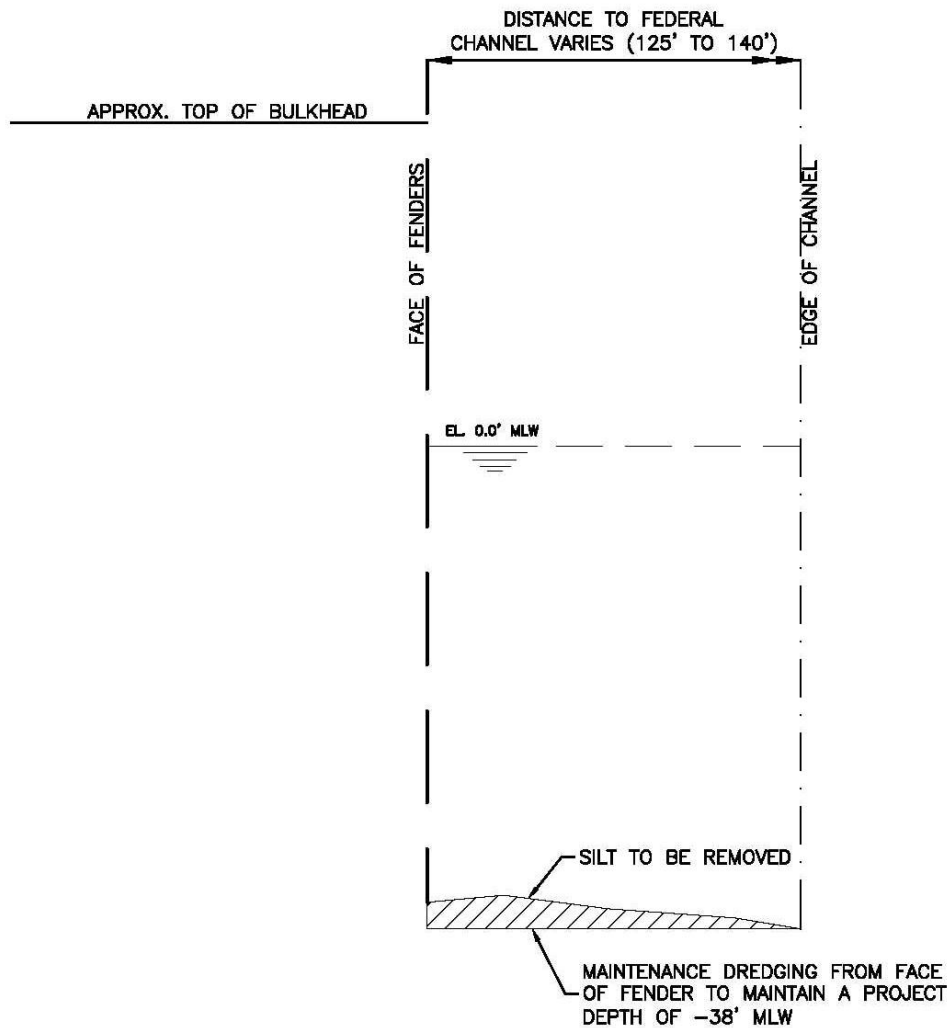
NOT FOR CONSTRUCTION

PURPOSE:
MAINTENANCE DREDGING OF
SEANONUS BERTH

ADJACENT PROPERTY OWNERS:
UPSTREAM - MMA/PSP
SAVANNAH RIVER, LLC
DOWNSTREAM - EAST COAST
TERMINAL ASSOCIATES, LTD



P.O. Box 2221
Mount Pleasant, SC 29465
843.375.9022
www.water-ec.com



TYPICAL SECTION A-A

MAINTENANCE DREDGING
TYPICAL SECTION

SEAONUS

SHEET NUMBER: 3 OF 3

ISSUE DATE: 06-07-2022

FOR PERMITTING PURPOSES ONLY

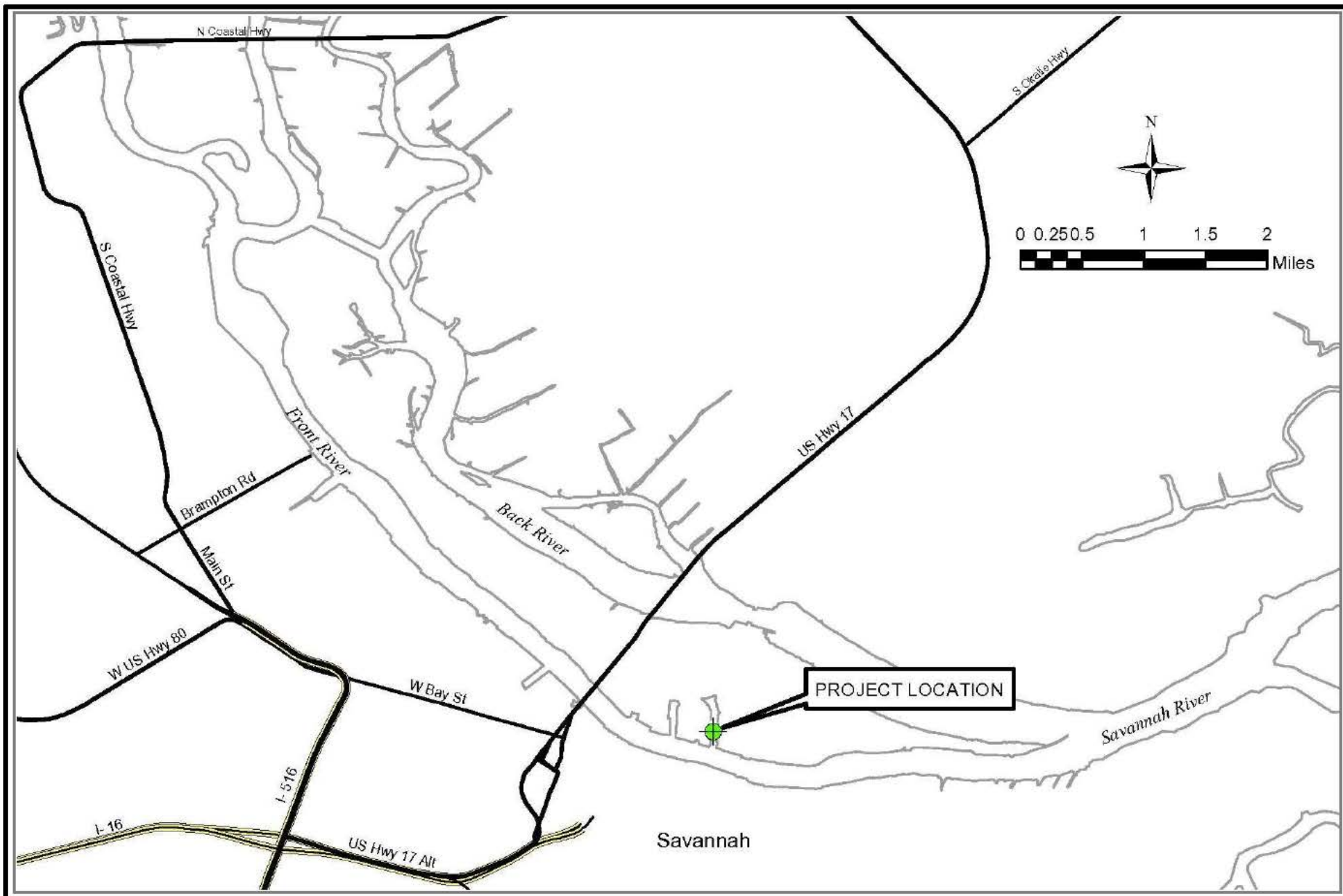
NOT FOR CONSTRUCTION

PURPOSE:
MAINTENANCE DREDGING OF
SEAONUS BERTH

ADJACENT PROPERTY OWNERS:
UPSTREAM – MMA/PSP
SAVANNAH RIVER, LLC
DOWNSTREAM – EAST COAST
TERMINAL ASSOCIATES, LTD



P.O. Box 2221
Mount Pleasant, SC 29465
843.375.9022
www.water-ec.com



SHEET NUMBER: 1 OF 3

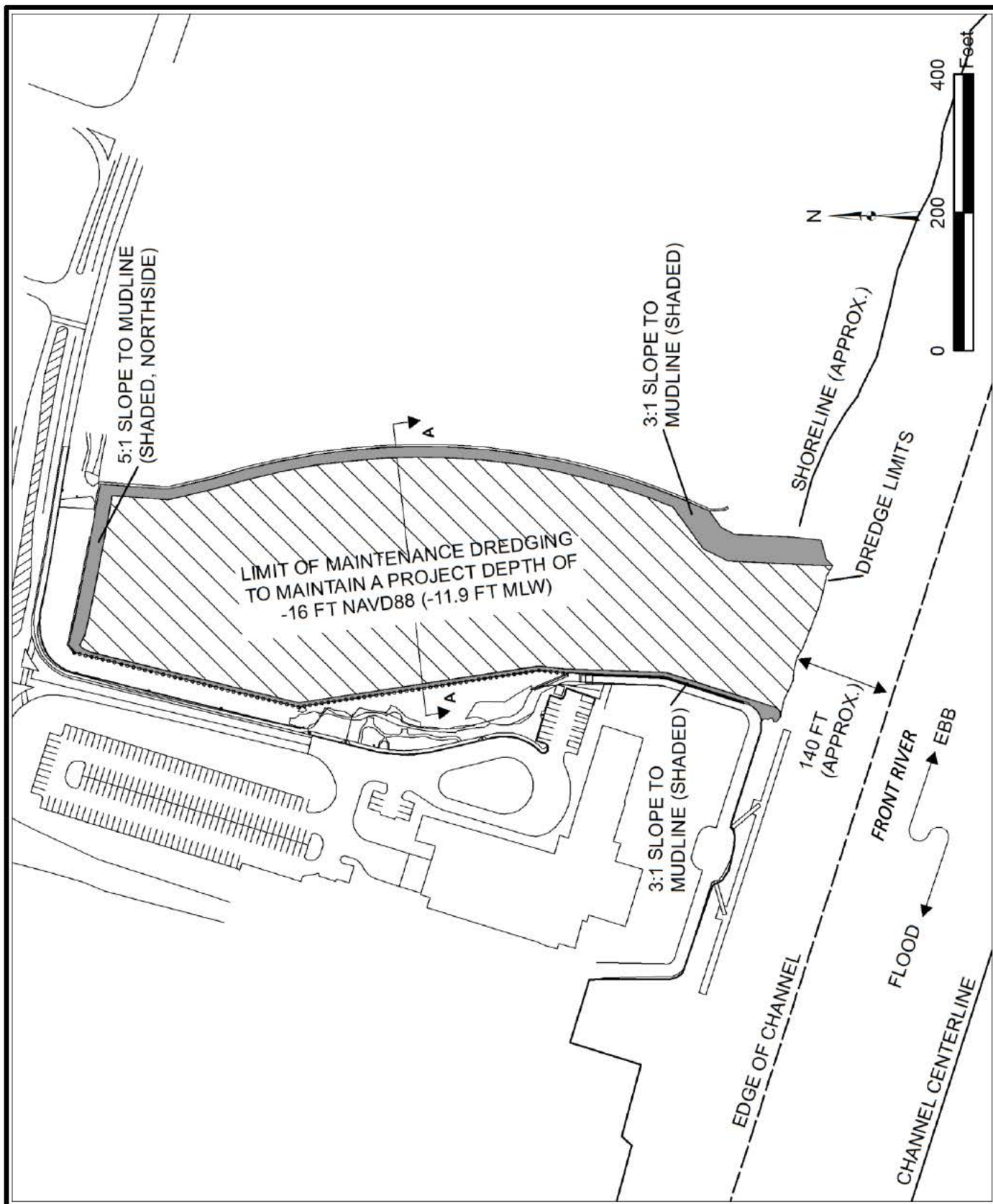
**PURPOSE:
MAINTENANCE DREDGING OF CHATHAM
COUNTY'S SLIP 1 BASIN**

LOCATION MAP

CHATHAM COUNTY - SLIP 1



P.O. Box 2221
Mount Pleasant, SC 29465
843.375.9022
www.water-ec.com



**MAINTENANCE DREDGING
PLAN VIEW**

CHATHAM COUNTY - SLIP

SHEET NUMBER: 2 OF 3

ISSUE DATE: 06-07-2022

FOR PERMITTING PURPOSES ONLY

NOT FOR CONSTRUCTION

PURPOSE:
MAINTENANCE DREDGING OF
CHATHAM COUNTY S SLIP 1 BASIN

ADJACENT PROPERTY OWNERS:
UPSTREAM – CANIS HARBOR
HOTEL, LLC
DOWNSTREAM – SAVANNAH
HARBOR PARTNERS, LLC



P.O. Box 2221
Mount Pleasant, SC 29465
843.375.9022
www.water-ec.com

MAINTENANCE DREDGING
TYPICAL SECTION

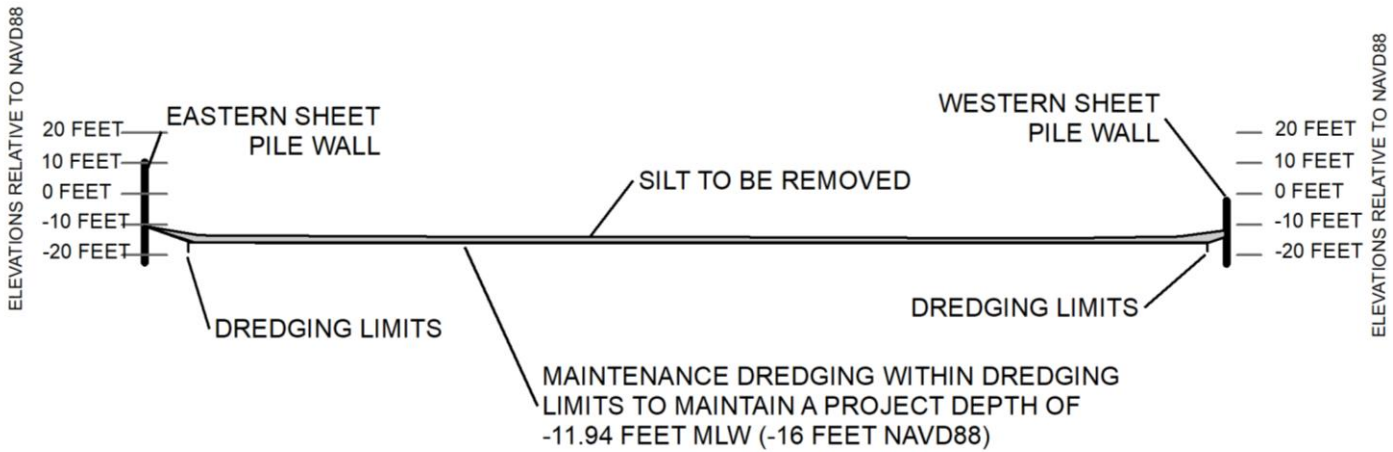
CHATHAM COUNTY - SLIP

SHEET NUMBER: 3 OF 3
ISSUE DATE: 06-07-2022
FOR PERMITTING PURPOSES ONLY
NOT FOR CONSTRUCTION

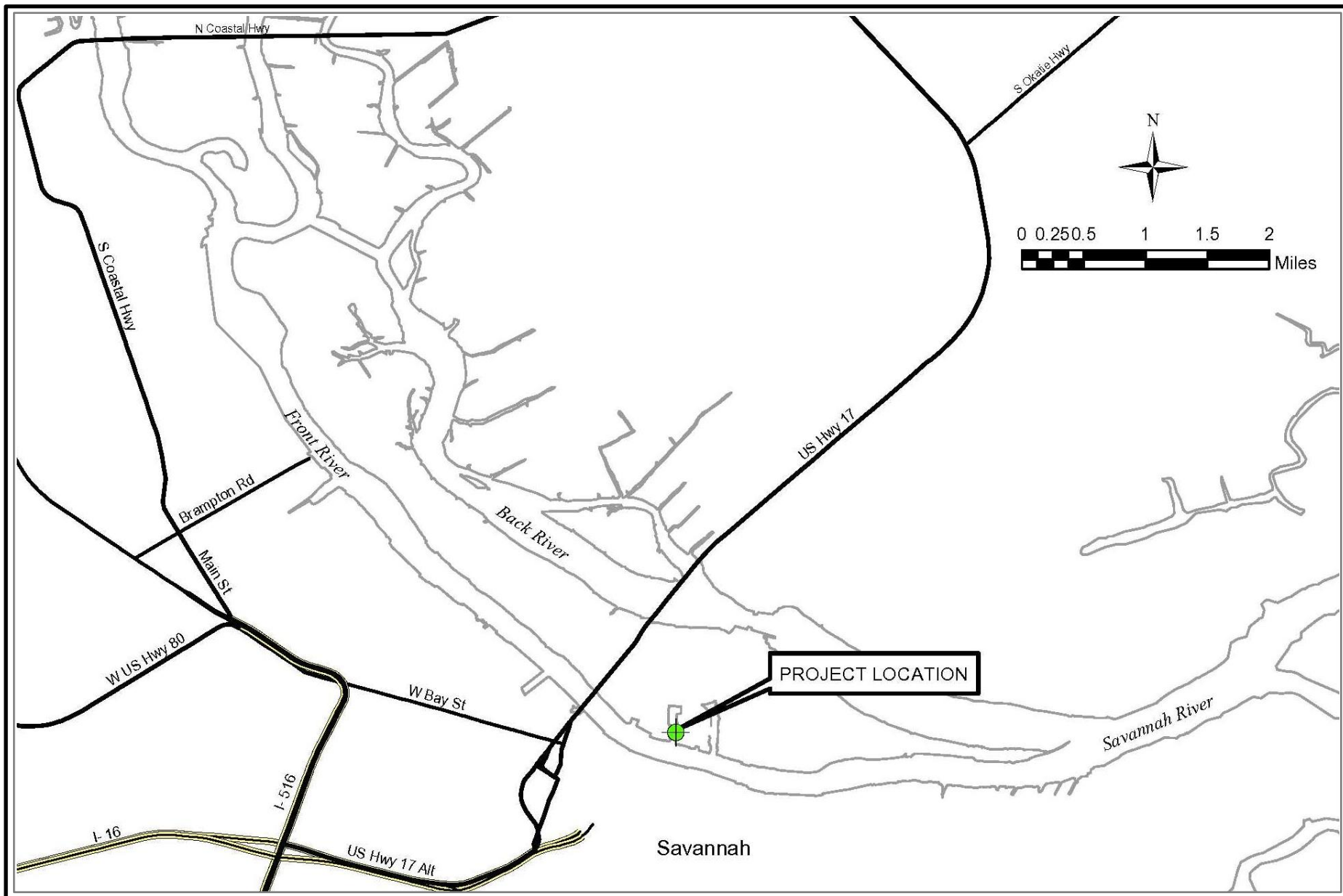
PURPOSE:
MAINTENANCE DREDGING OF
CHATHAM COUNTY SLIP 1 BASIN

ADJACENT PROPERTY OWNERS:
UPSTREAM - CANIS HARBOR
HOTEL, LLC
DOWNSTREAM - SAVANNAH
HARBOR PARTNERS, LLC


P.O. Box 2221
Mount Pleasant, SC 29465
843.375.9022
www.watec.com



TYPICAL SECTION A-A



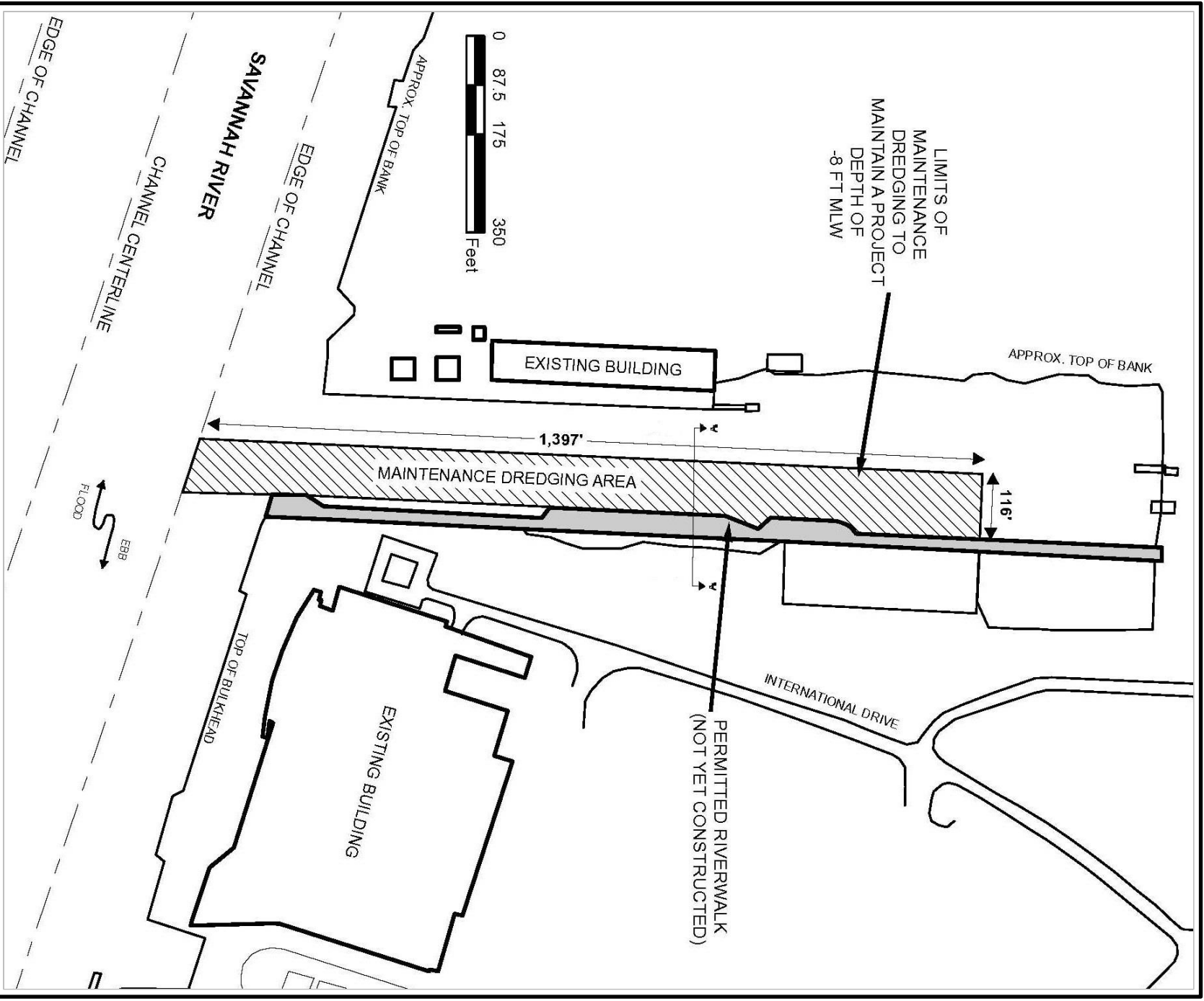
SHEET NUMBER: 1 OF 3

PURPOSE:
MAINTENANCE DREDGING OF THE
SAVANNAH GA CONVENTION CENTER
AUTHORITY'S BASIN

LOCATION MAP

SAVANNAH GA CONVENTION CENTER
AUTHORITY





MAINTENANCE DREDGING

PLAN VIEW

SAVANNAH GA CONVENTION
CENTER AUTHORITY

SHEET NUMBER: 2 OF 3

ISSUE DATE: 06-08-2022

FOR PERMITTING PURPOSES ONLY

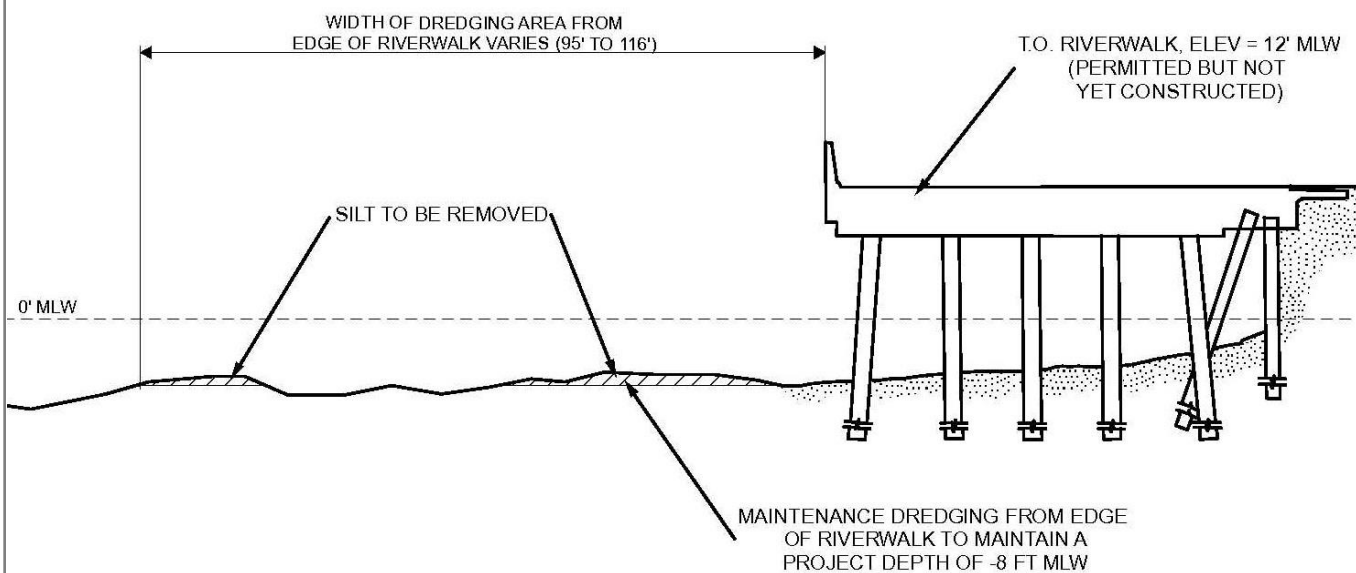
NOT FOR CONSTRUCTION

PURPOSE:
MAINTENANCE DREDGING OF
SAVANNAH GA CONVENTION CENTER
AUTHORITY S BERTH

ADJACENT PROPERTY OWNERS:
UPSTREAM - LOWCOUNTRY LAND LLC
DOWNSTREAM - CANIS HARBOR
HOTEL LLC



P.O. Box 2221
Mount Pleasant, SC 29465
843.375.9022
www.water-ec.com



TYPICAL SECTION A-A

**MAINTENANCE DREDGING
TYPICAL SECTION**

**SAVANNAH GA CONVENTION
CENTER AUTHORITY**

SHEET NUMBER: 3 OF 3

ISSUE DATE: 06-08-2022

FOR PERMITTING PURPOSES ONLY

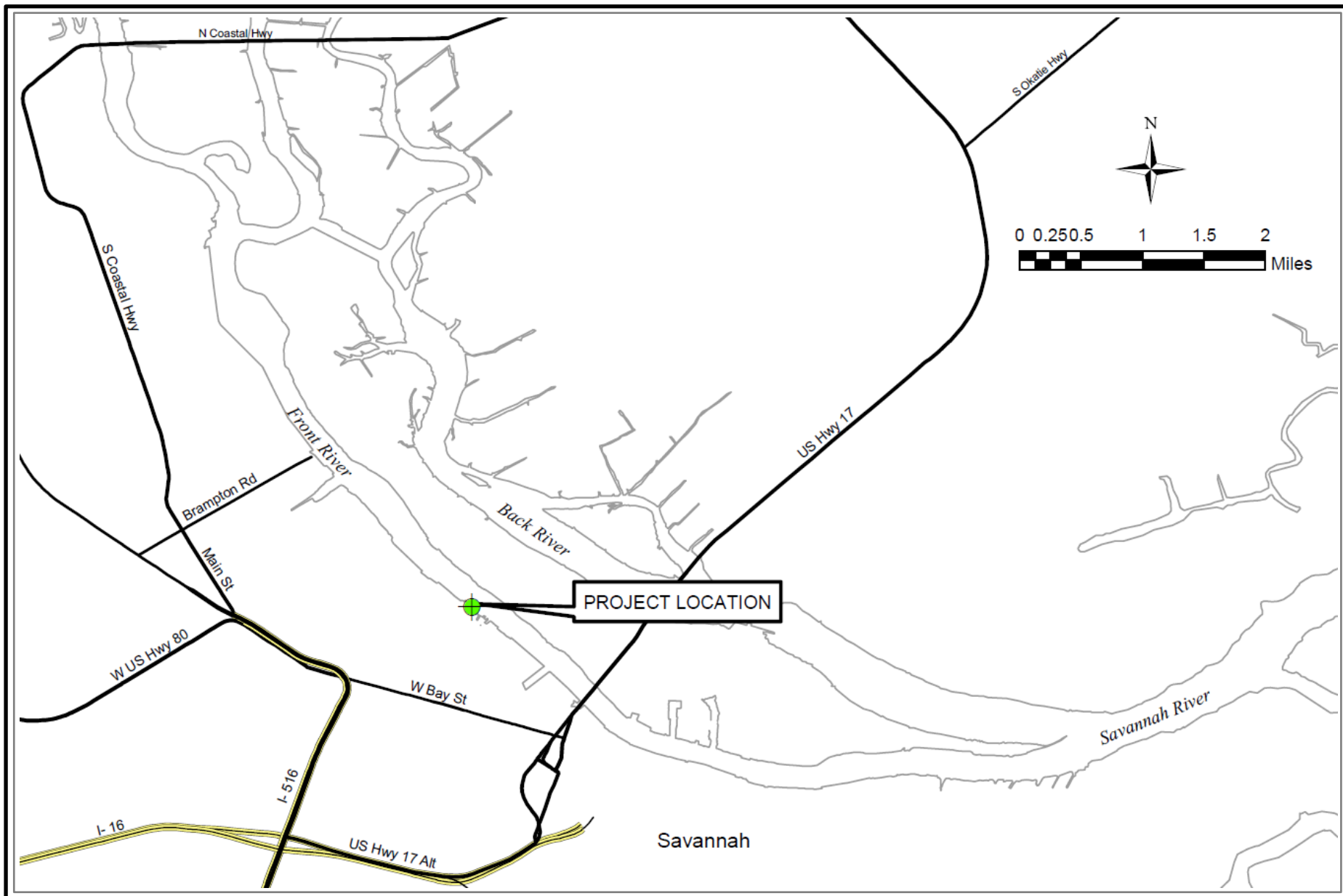
NOT FOR CONSTRUCTION

PURPOSE:
MAINTENANCE DREDGING OF
SAVANNAH GA CONVENTION CENTER
AUTHORITY S BERTH

ADJACENT PROPERTY OWNERS:
UPSTREAM – LOWCOUNTRY LAND LLC
DOWNSTREAM – CANIS HARBOR
HOTEL LLC



P.O. Box 2221
Mount Pleasant, SC 29465
843.375.9022
www.water-ec.com



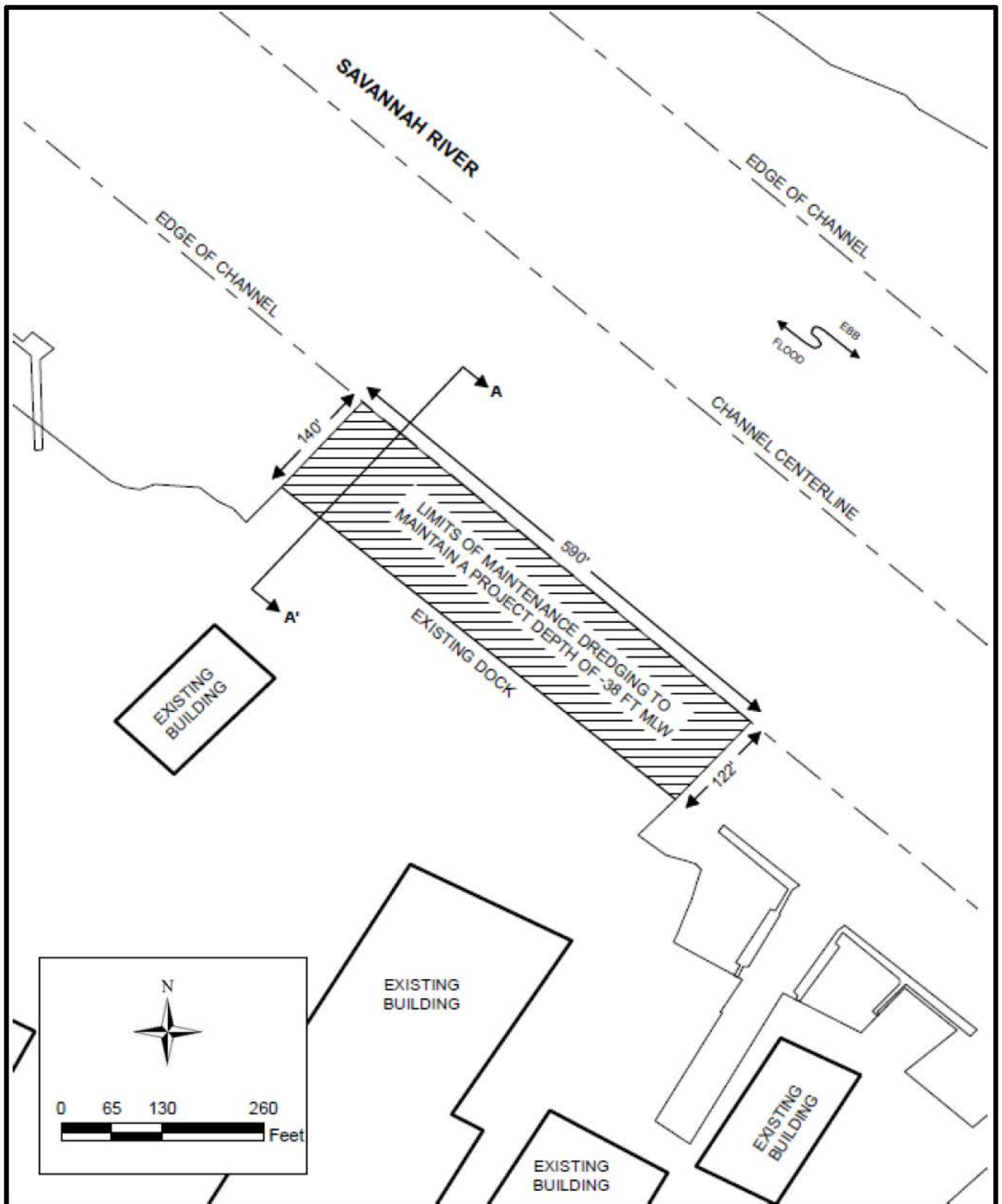
SHEET NUMBER: 1 OF 3

PURPOSE:
MAINTENANCE DREDGING OF SAVANNAH
STEEL'S BERTH

LOCATION MAP

SAVANNAH STEEL





**MAINTENANCE DREDGING
PLAN VIEW**

SAVANNAH STEEL

SHEET NUMBER: 2 OF 3

ISSUE DATE: 06-07-2022

FOR PERMITTING PURPOSES ONLY

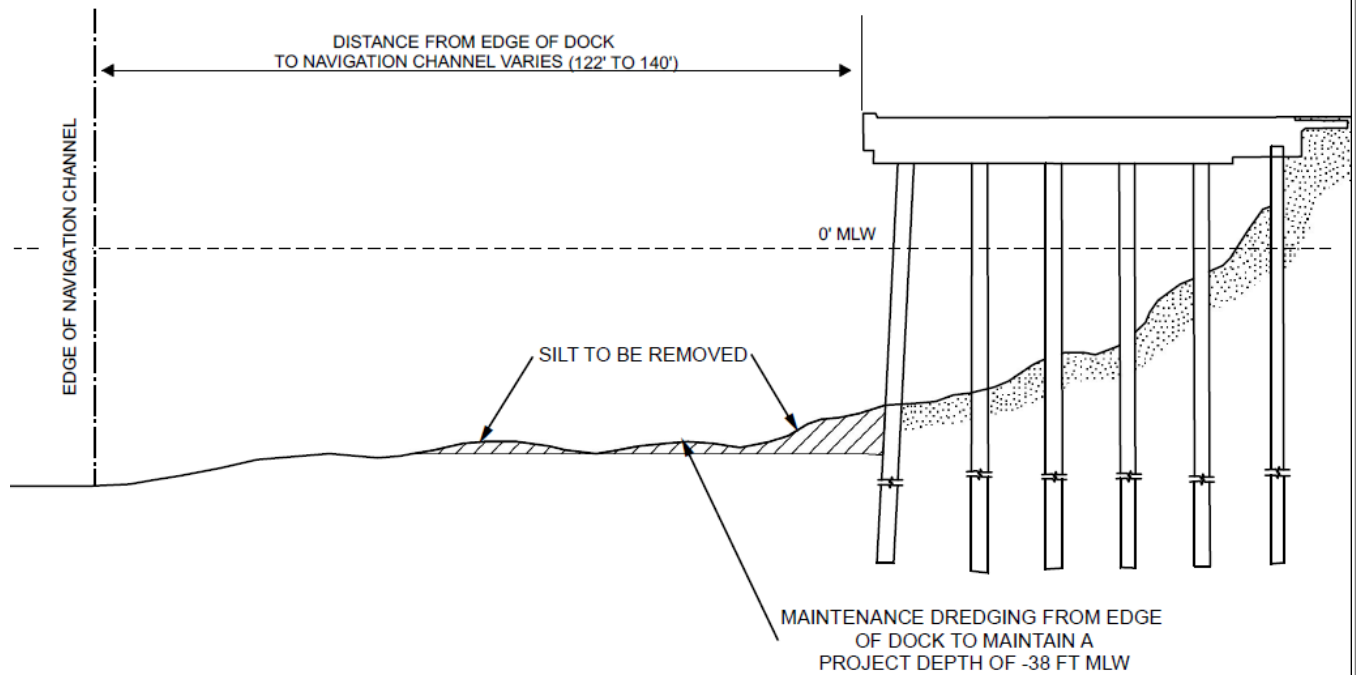
NOT FOR CONSTRUCTION

PURPOSE:
MAINTENANCE DREDGING OF
SAVANNAH STEEL S BERTH

ADJACENT PROPERTY OWNERS:
UPSTREAM – COLONIAL
TERMINALS INC.
DOWNSTREAM – SAVANNAH
YACHT CENTER



P.O. Box 2221
Mount Pleasant, SC 29465
843.375.9022
www.water-ec.com



TYPICAL SECTION A-A'

MAINTENANCE DREDGING
TYPICAL SECTION

SAVANNAH STEEL

SHEET NUMBER: 3 OF 3

ISSUE DATE: 06-07-2022

NOT TO SCALE

FOR PERMITTING PURPOSES ONLY

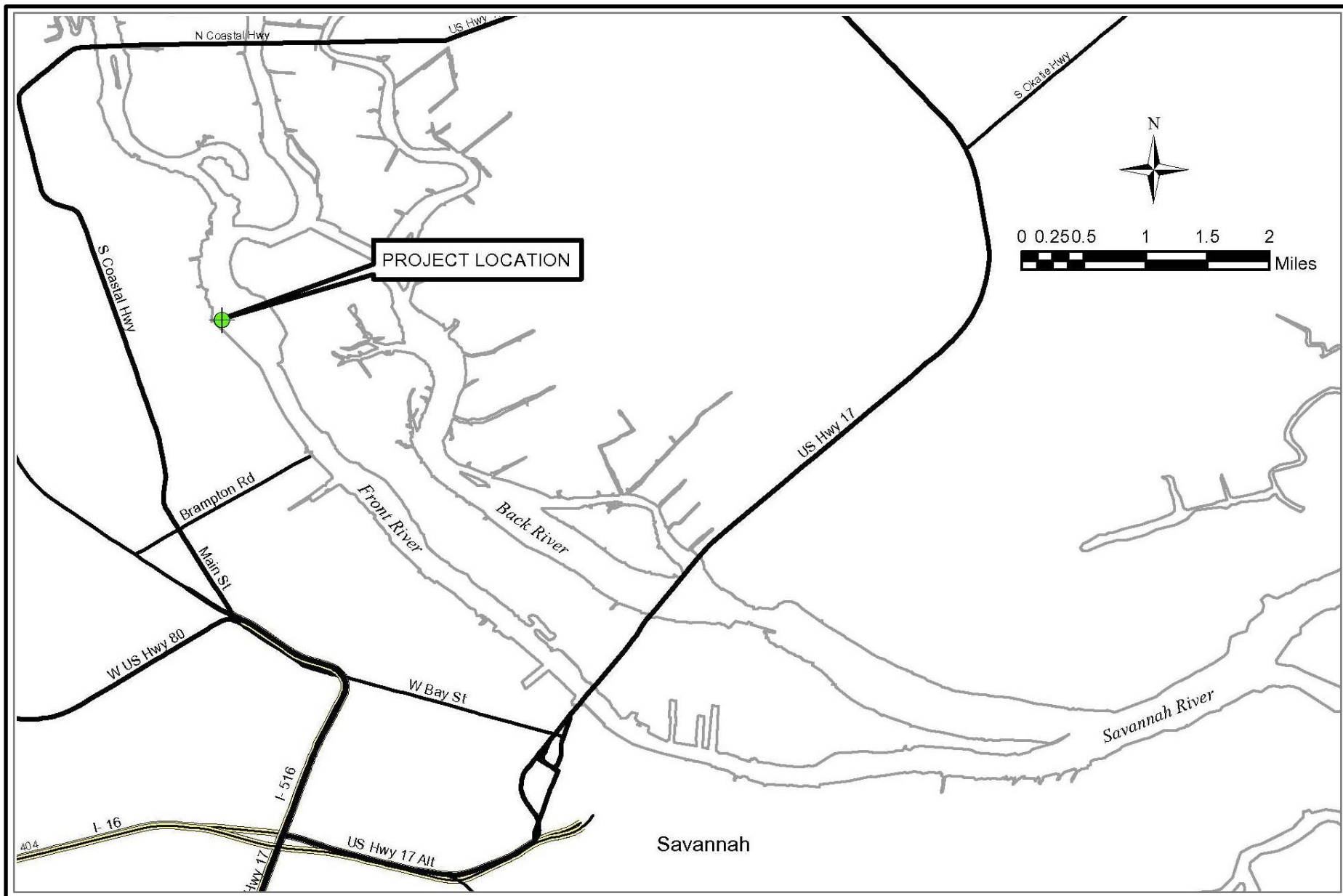
NOT FOR CONSTRUCTION

PURPOSE:
MAINTENANCE DREDGING OF
SAVANNAH STEEL S BERTH

ADJACENT PROPERTY OWNERS:
UPSTREAM – COLONIAL
TERMINALS INC.
DOWNSTREAM – SAVANNAH
YACHT CENTER



P.O. Box 2221
Mount Pleasant, SC 29465
843.375.9022
www.water-ec.com



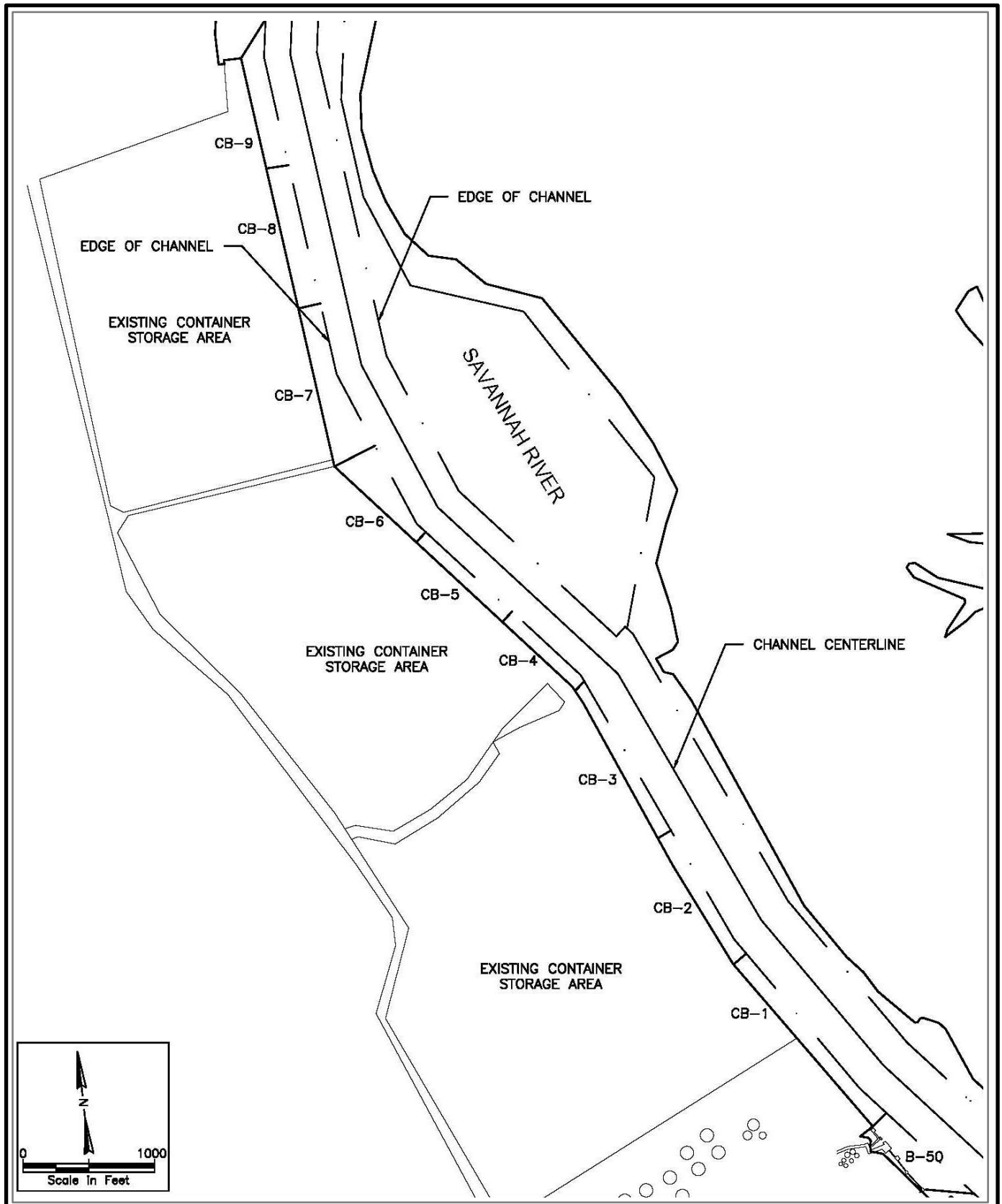
SHEET NUMBER: 1 OF 8

PURPOSE:
MAINTENANCE DREDGING OF GPA'S
BERTHS AT GARDEN CITY TERMINAL

LOCATION MAP

GEORGIA PORTS AUTHORITY
GARDEN CITY TERMINAL





**MAINTENANCE DREDGING
PLAN VIEW**

**GEORGIA PORTS AUTHORITY
GARDEN CITY TERMINAL**

SHEET NUMBER: 2 OF 8

ISSUE DATE: 06-08-2022

FOR PERMITTING PURPOSES ONLY

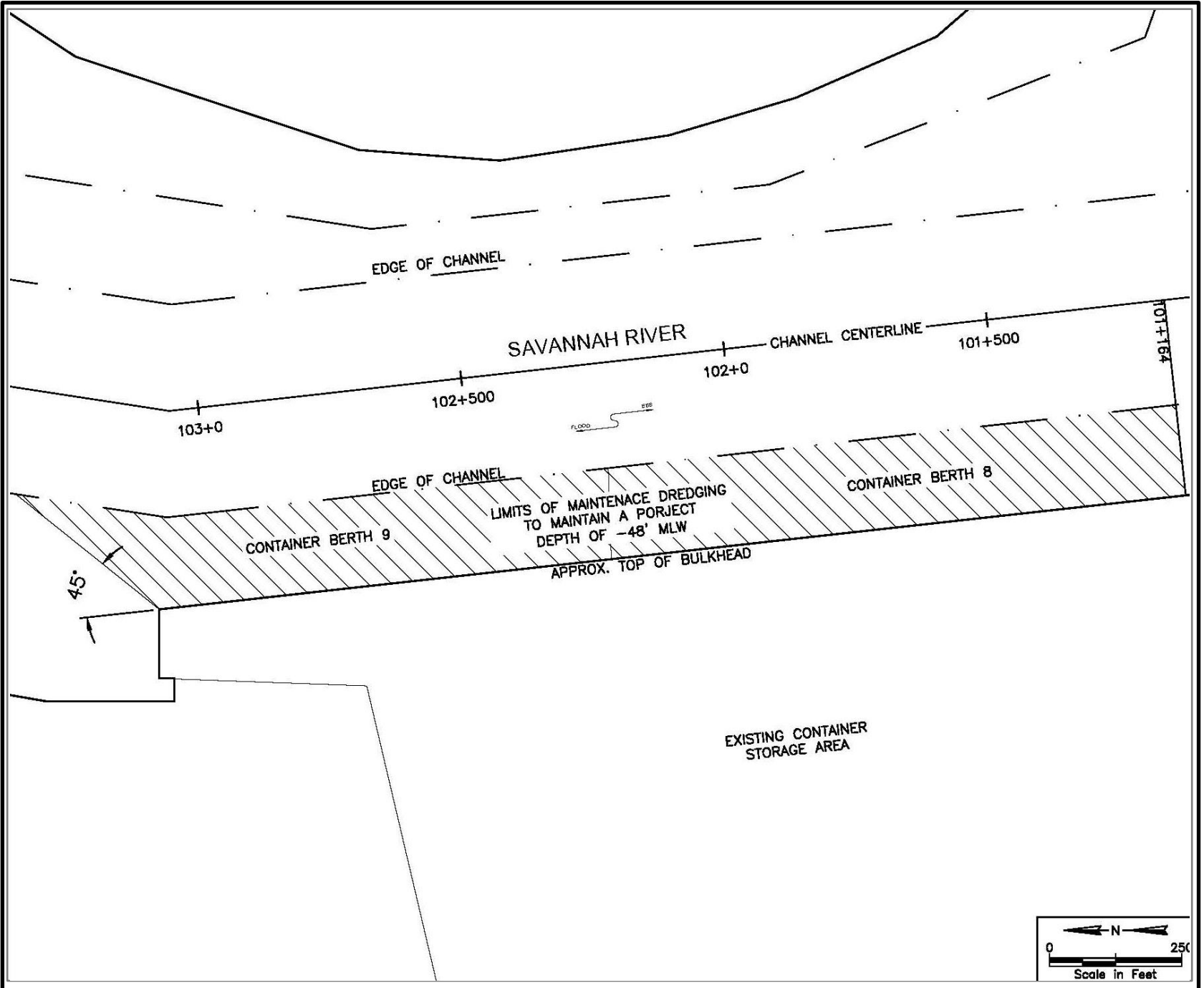
NOT FOR CONSTRUCTION

PURPOSE:
MAINTENANCE DREDGING OF GPA'S
BERTHS AT GARDEN CITY TERMINAL

ADJACENT PROPERTY OWNERS:
UPSTREAM – IMPERIAL SAVANNAH LP
DOWNSTREAM – BUILDING MATERIALS
MANUFACTURING CORP.



P.O. Box 2221
Mount Pleasant, SC 29465
843.375.9022
www.water-ec.com



MAINTENANCE DREDGING PLAN VIEW

GEORGIA PORTS AUTHORITY
GARDEN CITY TERMINAL

SHEET NUMBER: 3 OF 8

ISSUE DATE: 06-08-2022

FOR PERMITTING PURPOSES ONLY

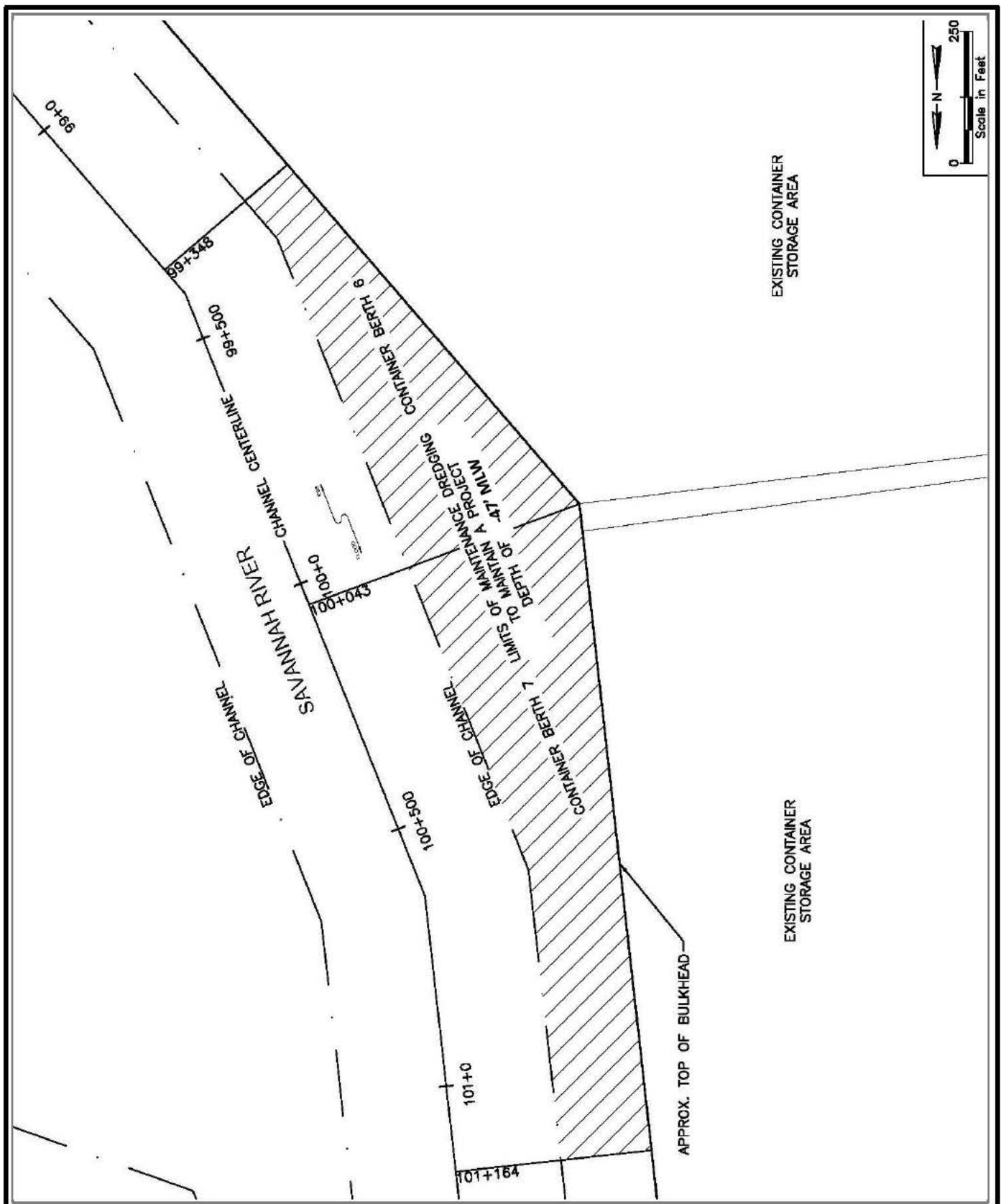
NOT FOR CONSTRUCTION

PURPOSE:
MAINTENANCE DREDGING OF GPA'S
BERTHS AT GARDEN CITY TERMINAL

ADJACENT PROPERTY OWNERS:
UPSTREAM - IMPERIAL SAVANNAH
LP
DOWNSTREAM - BUILDING
MATERIALS MANUFACTURING CORP.



P.O. Box 2221
Mount Pleasant, SC 29465
843.375.9022
www.water-ec.com



**MAINTENANCE DREDGING
PLAN VIEW**

**GEORGIA PORTS AUTHORITY
GARDEN CITY TERMINAL**

SHEET NUMBER: 4 OF 8

ISSUE DATE: 06-08-2022

FOR PERMITTING PURPOSES ONLY

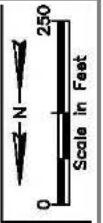
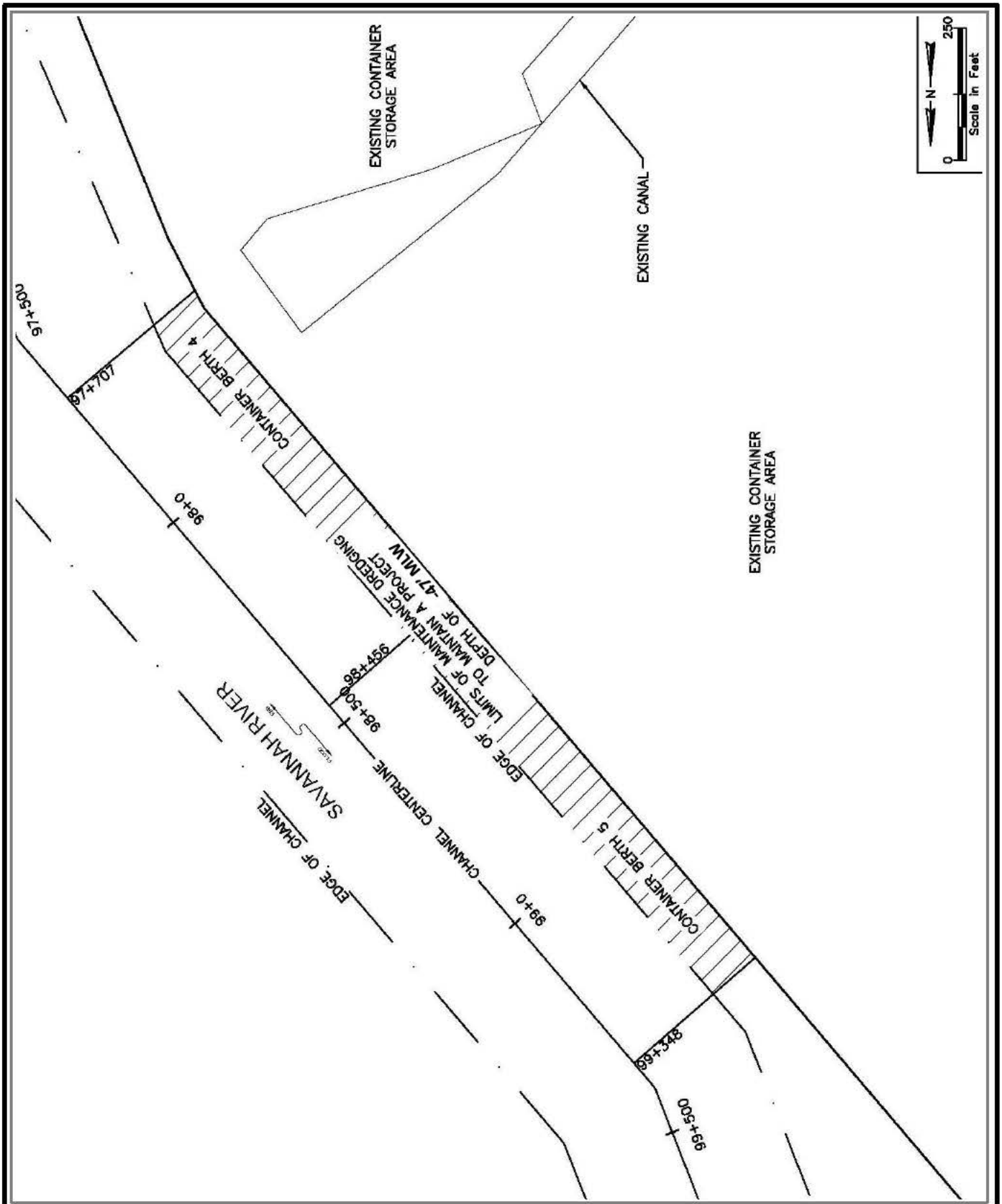
NOT FOR CONSTRUCTION

PURPOSE:
MAINTENANCE DREDGING OF GPA S
BERTHS AT GARDEN CITY TERMINAL

ADJACENT PROPERTY OWNERS:
UPSTREAM – IMPERIAL SAVANNAH
LP
DOWNSTREAM – BUILDING
MATERIALS MANUFACTURING CORP.



P.O. Box 2221
Mount Pleasant, SC 29465
843.375.9022
www.water-ec.com



MAINTENANCE DREDGING PLAN VIEW

GEORGIA PORTS AUTHORITY
GARDEN CITY TERMINAL

SHEET NUMBER: 5 OF 8

ISSUE DATE: 06-08-2022

FOR PERMITTING PURPOSES ONLY

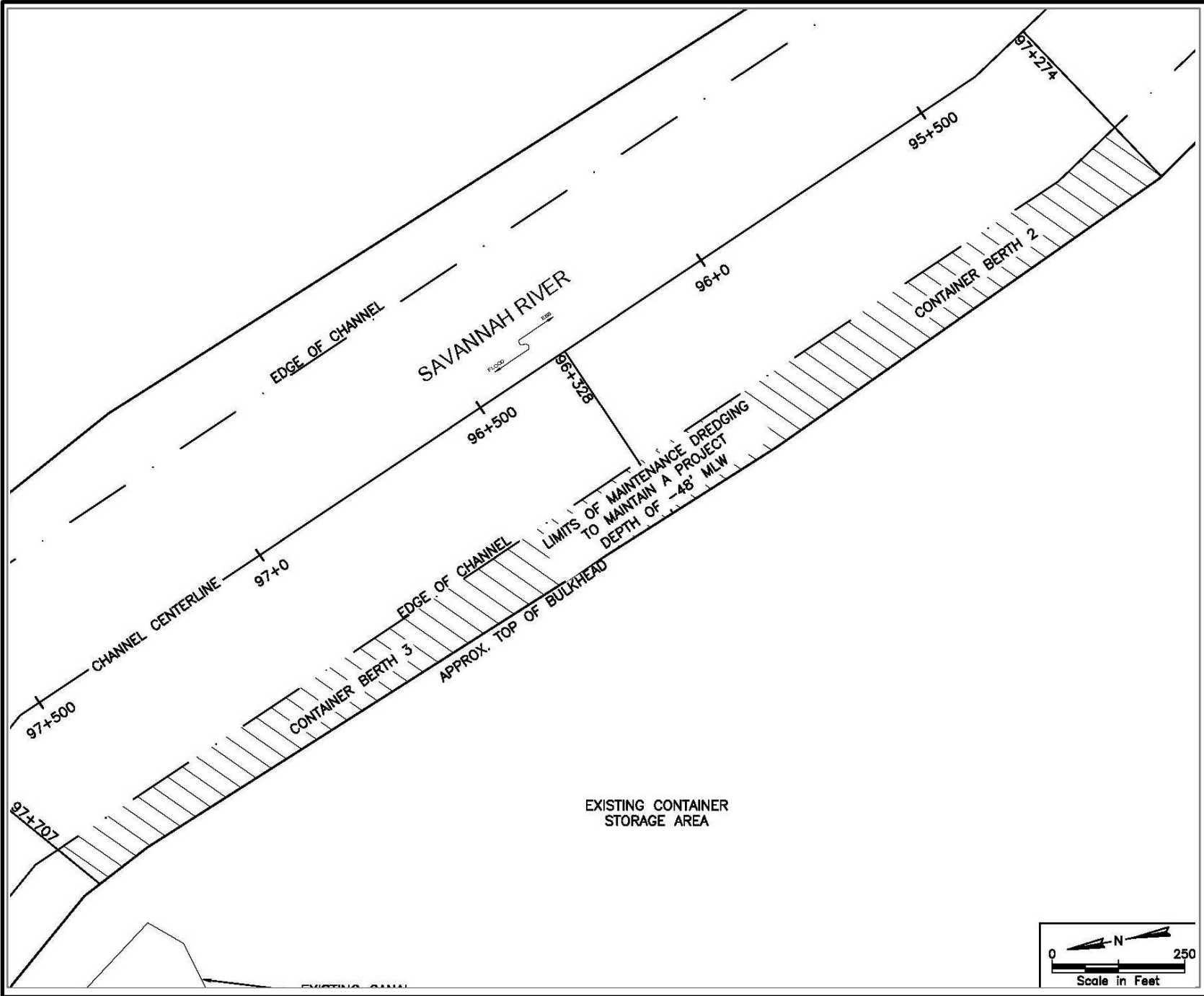
NOT FOR CONSTRUCTION

PURPOSE:
MAINTENANCE DREDGING OF GPA S
BERTHS AT GARDEN CITY TERMINAL

ADJACENT PROPERTY OWNERS:
UPSTREAM – IMPERIAL SAVANNAH
LP
DOWNSTREAM – BUILDING
MATERIALS MANUFACTURING CORP.



P.O. Box 2221
Mount Pleasant, SC 29465
843.375.9022
www.water-ec.com



MAINTENANCE DREDGING
PLAN VIEW

GEORGIA PORTS AUTHORITY
GARDEN CITY TERMINAL

SHEET NUMBER: 6 OF 8

ISSUE DATE: 06-08-2022

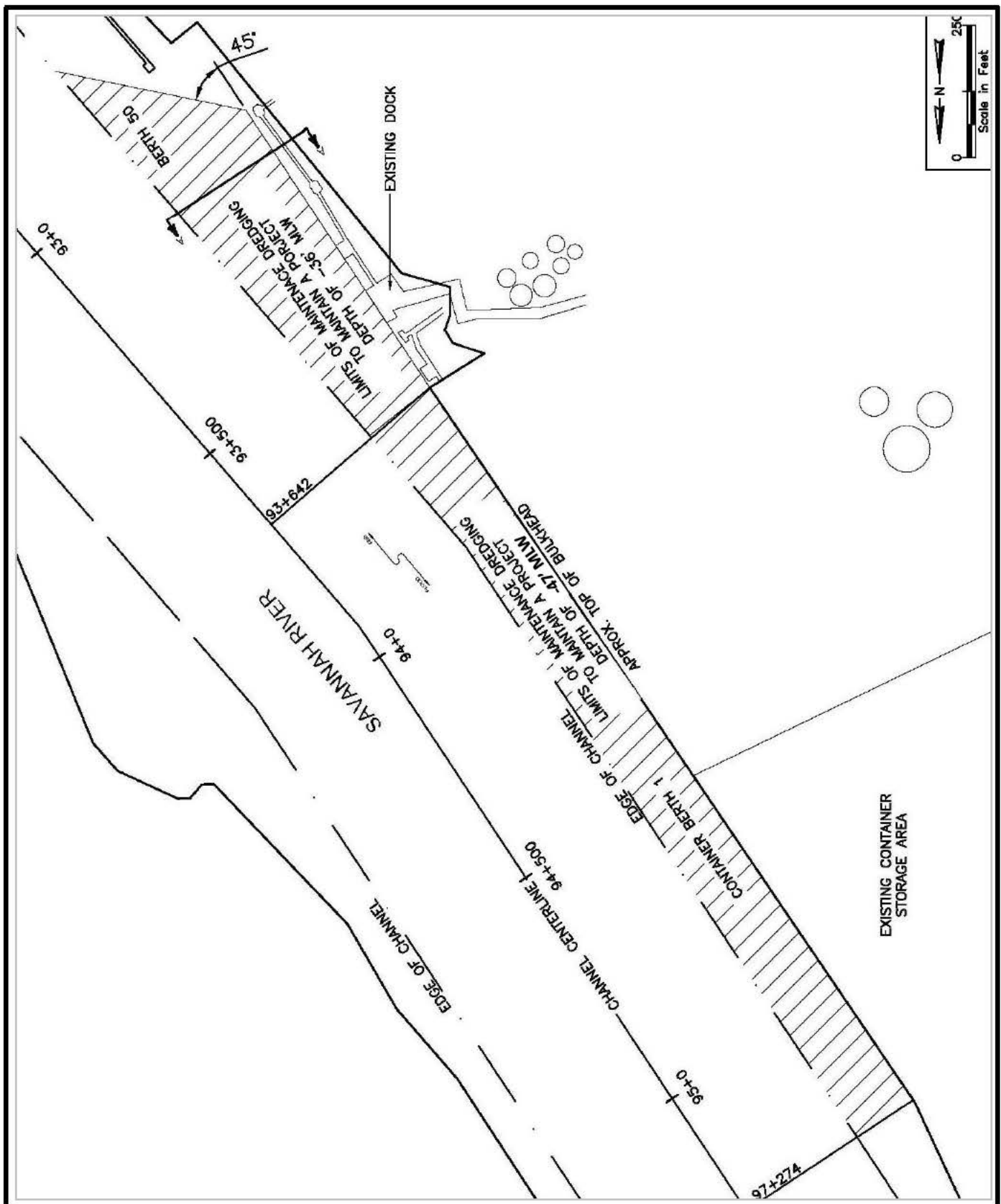
FOR PERMITTING PURPOSES ONLY
NOT FOR CONSTRUCTION

PURPOSE:
MAINTENANCE DREDGING OF GPA'S
BERTHS AT GARDEN CITY TERMINAL

ADJACENT PROPERTY OWNERS:
UPSTREAM - IMPERIAL SAVANNAH
LP
DOWNSTREAM - BUILDING
MATERIALS MANUFACTURING CORP.



P.O. Box 2221
Mount Pleasant, SC 29465
843.375.9022
www.watc-ec.com



**MAINTENANCE DREDGING
PLAN VIEW**

**GEORGIA PORTS AUTHORITY
GARDEN CITY TERMINAL**

SHEET NUMBER: 7 OF 8

ISSUE DATE: 06-08-2022

FOR PERMITTING PURPOSES ONLY

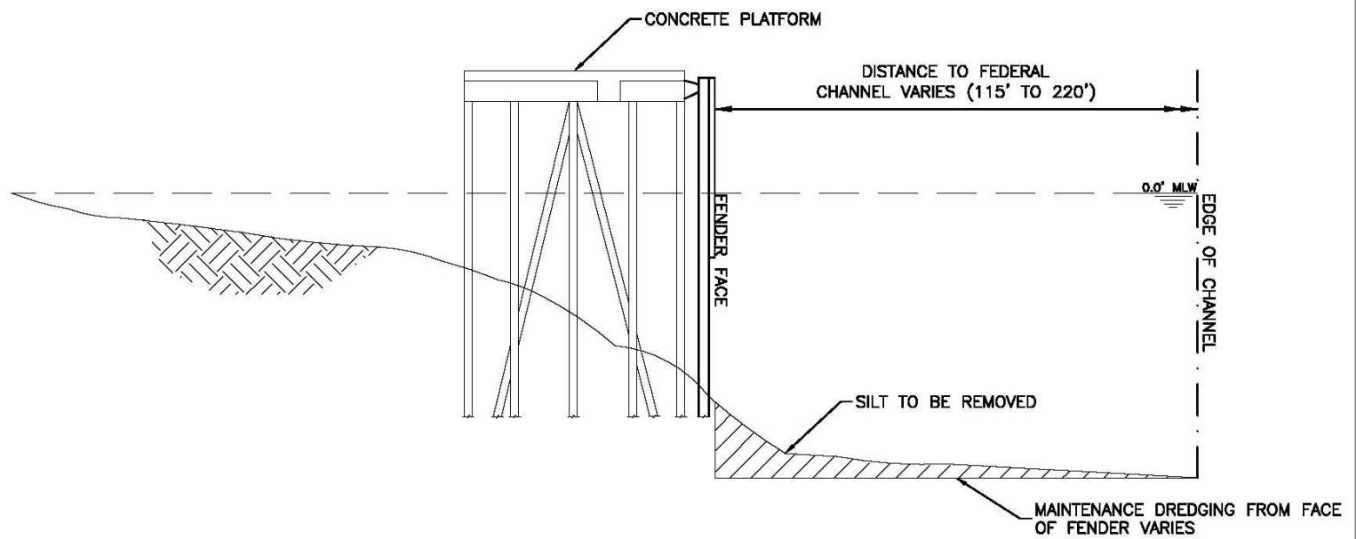
NOT FOR CONSTRUCTION

PURPOSE:
MAINTENANCE DREDGING OF GPA'S
BERTHS AT GARDEN CITY TERMINAL

ADJACENT PROPERTY OWNERS:
UPSTREAM – IMPERIAL SAVANNAH
LP
DOWNSTREAM – BUILDING
MATERIALS MANUFACTURING CORP.



P.O. Box 2221
Mount Pleasant, SC 29465
843.375.9022
www.water-ec.com



TYPICAL SECTION A-A

MAINTENANCE DREDGING
TYPICAL SECTION

GEORGIA PORTS AUTHORITY
GARDEN CITY TERMINAL

SHEET NUMBER: 8 OF 8

ISSUE DATE: 06-08-2022

FOR PERMITTING PURPOSES ONLY

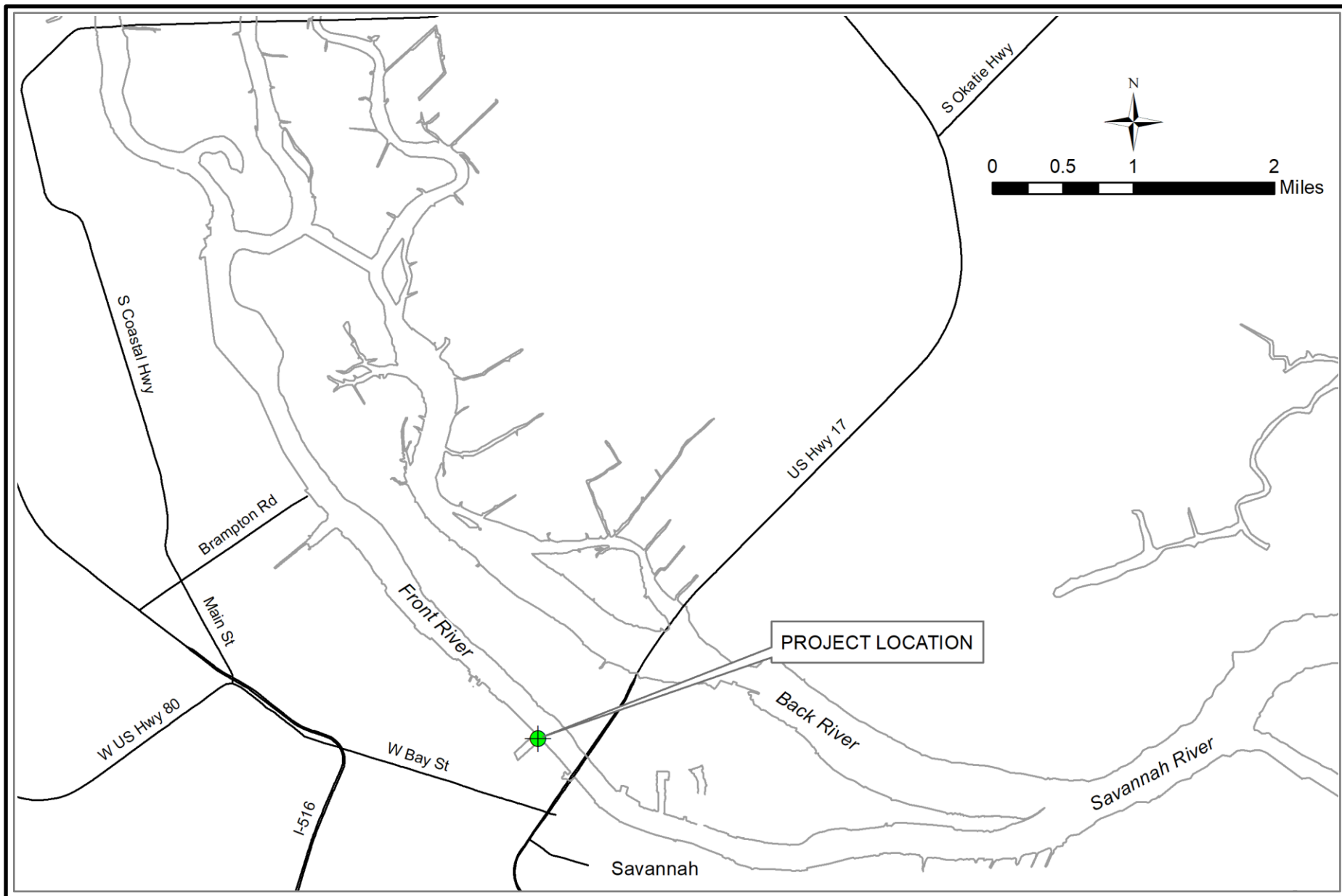
NOT FOR CONSTRUCTION

PURPOSE:
MAINTENANCE DREDGING OF GPA S
BERTHS AT GARDEN CITY TERMINAL

ADJACENT PROPERTY OWNERS:
UPSTREAM – IMPERIAL SAVANNAH
LP
DOWNSTREAM – BUILDING
MATERIALS MANUFACTURING CORP.



P.O. Box 2221
Mount Pleasant, SC 29465
843.375.9022
www.water-ec.com



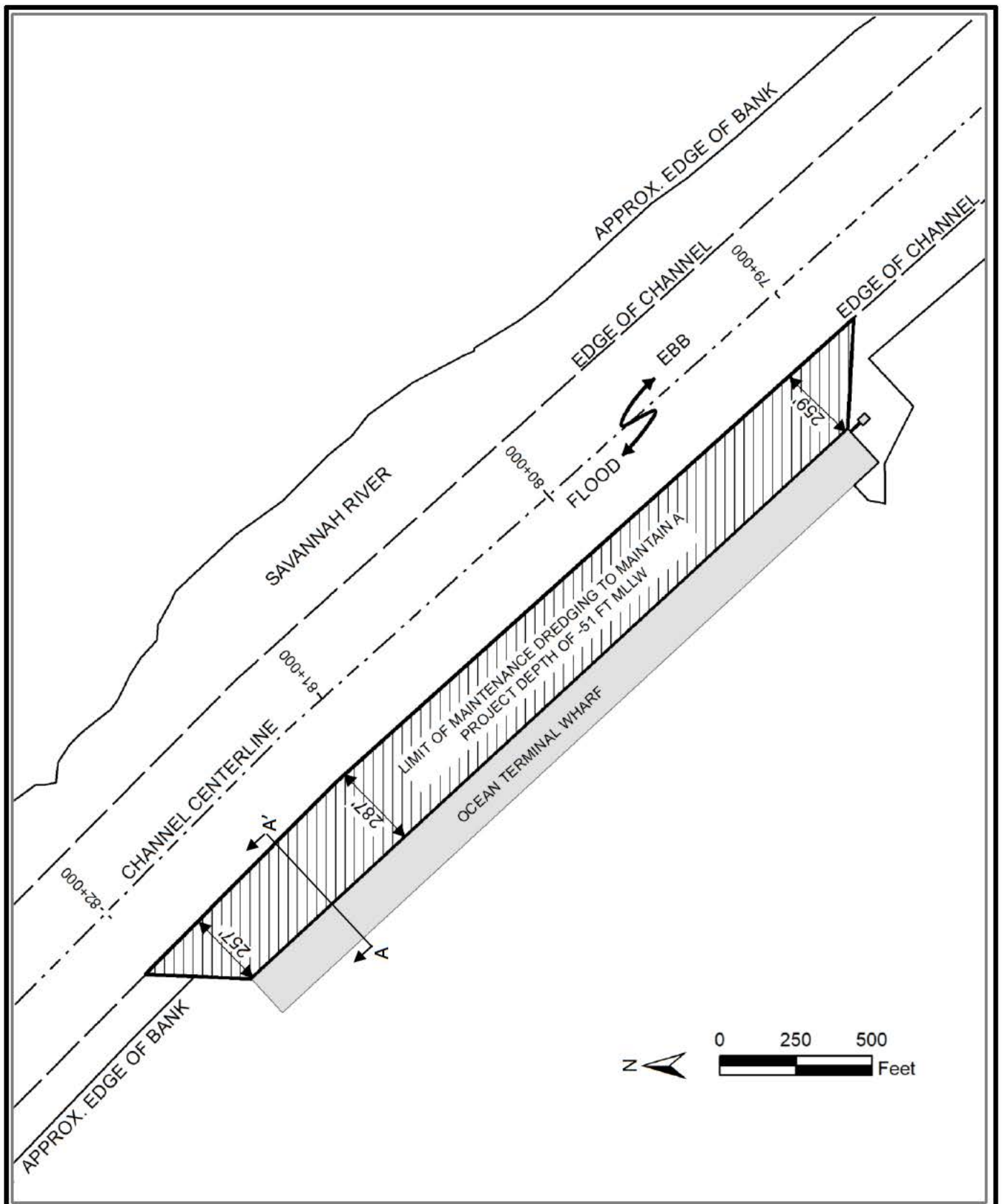
SHEET NUMBER: 1 OF 3

**PURPOSE:
MAINTENANCE DREDGING OF GPA'S
BERTHS AT OCEAN TERMINAL**

LOCATION MAP

**GEORGIA PORTS AUTHORITY
OCEAN TERMINAL**





**MAINTENANCE DREDGING
PLAN VIEW**

**GEORGIA PORTS AUTHORITY
OCEAN TERMINAL**

SHEET NUMBER: 2 OF 3

ISSUE DATE: 09-27-2022

FOR PERMITTING PURPOSES ONLY

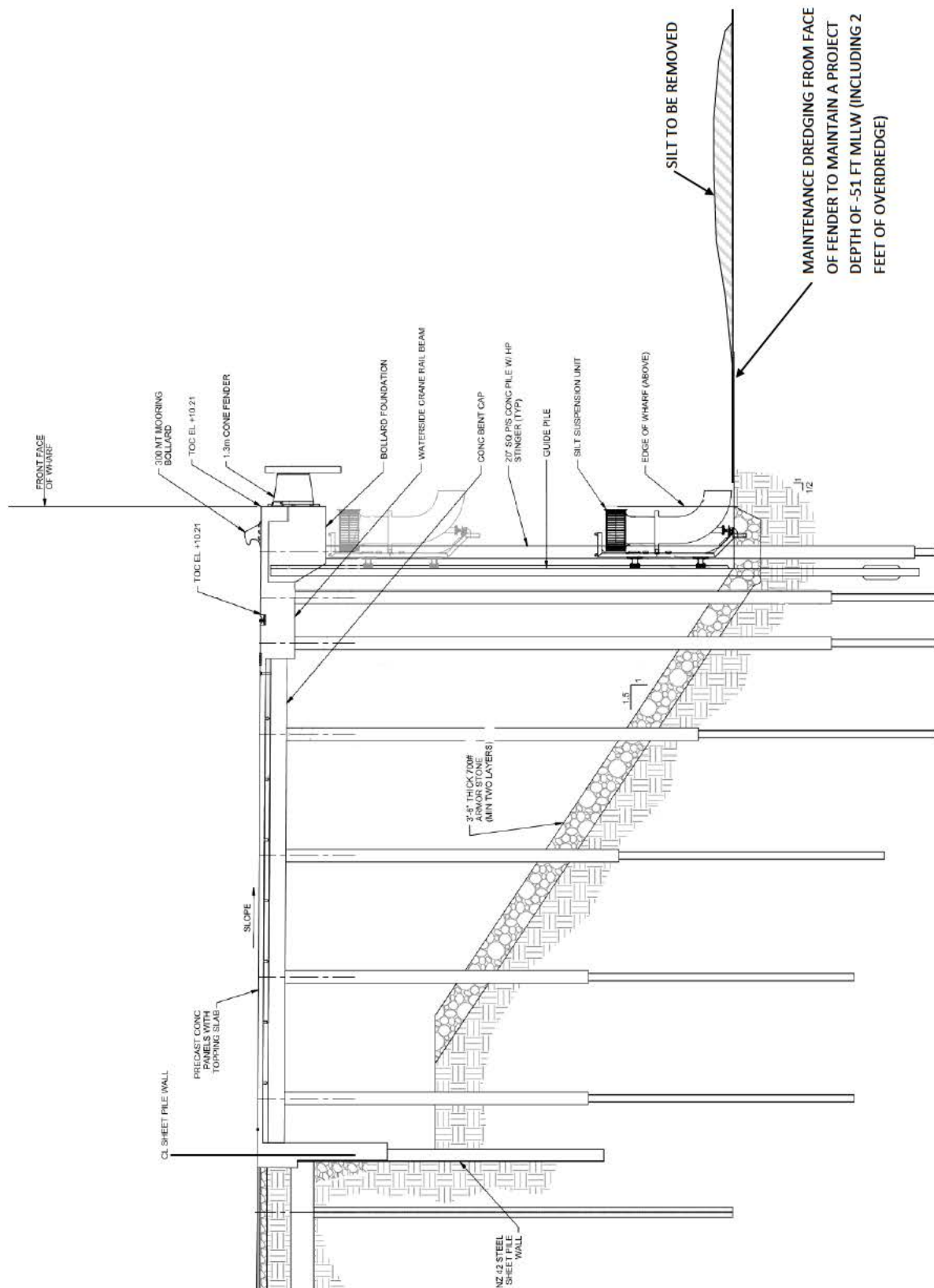
NOT FOR CONSTRUCTION

PURPOSE:
MAINTENANCE DREDGING OF GPA S
BERTHS AT OCEAN TERMINAL

ADJACENT PROPERTY OWNERS:
UPSTREAM COLONIAL LAND
INVESTMENT COMPANY
DOWNSTREAM - GEORGIA POWER
COMPANY



P.O. Box 2221
Mount Pleasant, SC 29465
843.375.9022
www.water-ec.com



MAINTENANCE DREDGING
PLAN VIEW

GEORGIA PORTS AUTHORITY
OCEAN TERMINAL

SHEET NUMBER: 2 OF 3

ISSUE DATE: 09-27-2022

FOR PERMITTING PURPOSES ONLY

NOT FOR CONSTRUCTION

PURPOSE:
MAINTENANCE DREDGING OF GPA S
BERTHS AT OCEAN TERMINAL

ADJACENT PROPERTY OWNERS:
UPSTREAM COLONIAL LAND
INVESTMENT COMPANY
DOWNSTREAM – GEORGIA POWER
COMPANY



P.O. Box 2221
Mount Pleasant, SC 29465
843.375.9022
www.water-ec.com

Enclosure 3 – List of Applicants

Application Number: Applicant:	SAS-2005-01453 Chatham County Attn: Mr. Bill Nicholson 124 Bull St. #430 Savannah, GA 31401
Application Number: Applicant:	SAS-2001-12080 & SAS-2001-12680 Colonial Terminals, Inc. Attn: Mr. Paul Barger P.O. Box 576 Savannah, GA 31402
Application Number: Applicant:	SAS-2001-12670 Georgia Kaolin Terminals, Inc. Attn: Mr. Paul Barger P.O. Box 576 Savannah, GA 31402
Application Number: Applicant:	SAS-2001-12750 GKT Properties, LLC Attn: Mr. Paul Barger P.O. Box 576 Savannah, GA 31402
Application Number: Applicant:	SAS-2001-11950 Savannah Yacht Center Attn: Mr. Paul Barger P.O. Box 576 Savannah, GA 31402
Application Number: Applicant:	SAS-2001-13120 & SAS-2001-13110 IMTT Savannah South Attn: Mr. Terry Ennis 2 Wahlstrom Road Savannah, Georgia 31404
Application Number: Applicant:	SAS-2001-12450 IMTT Savannah North Attn: Mr. Kurt White 7 Foundation Dr. Savannah, GA 31408
Application Number: Applicant:	SAS-2007-01444 Savannah Georgia Convention Center Authority Attn: Mr. Stephen Hall PO Box 248 Savannah, Georgia 31402
Application Number: Applicant:	SAS-2001-12760 East Coast Terminal Associates Ltd. P.O. Box 2253 Savannah, GA 31402

Application Number: Applicant:	SAS-2012-00043 Savannah Bulk Terminal LLC Attn: Frank K. Peeples, Jr. P.O. Box 2253 Savannah, GA 31402
Application Number: Applicant:	SAS-2001-12360 & SAS-2001-12380 Georgia Ports Authority Attn: Mr. Randy Weitman P.O. Box 2406 Savannah, GA 31402
Application Number: Applicant:	SAS- 2001-15890 Georgia-Pacific Gypsum, LLC Attn: Mr. Francis Condrick 151 Wahlstrom Blvd. Savannah, Georgia 31404
Application Number: Applicant:	SAS- 2001-12060 Imperial Sugar Company Attn: Mr. Joseph Arnaldo 201 Oxnard Drive. Port Wentworth, GA 31407
Application Number: Applicant:	SAS-2008-00883 Seaonus Attn: Mr. Trey Lowery P.O. Box 516 Savannah, GA 31402
Application Number: Applicant:	SAS-2001-11820 Phillips 66 Company Attn: Ms. Sandra Gomez 110 Forbes Road Savannah, Georgia 31404
Application Number: Applicant:	SAS-2003-10710 Savannah Steel Terminal Attn: Mr. Terry Brown 355 N Lathrop Ave. Savannah, GA 31415