

Location Map





**Legend**

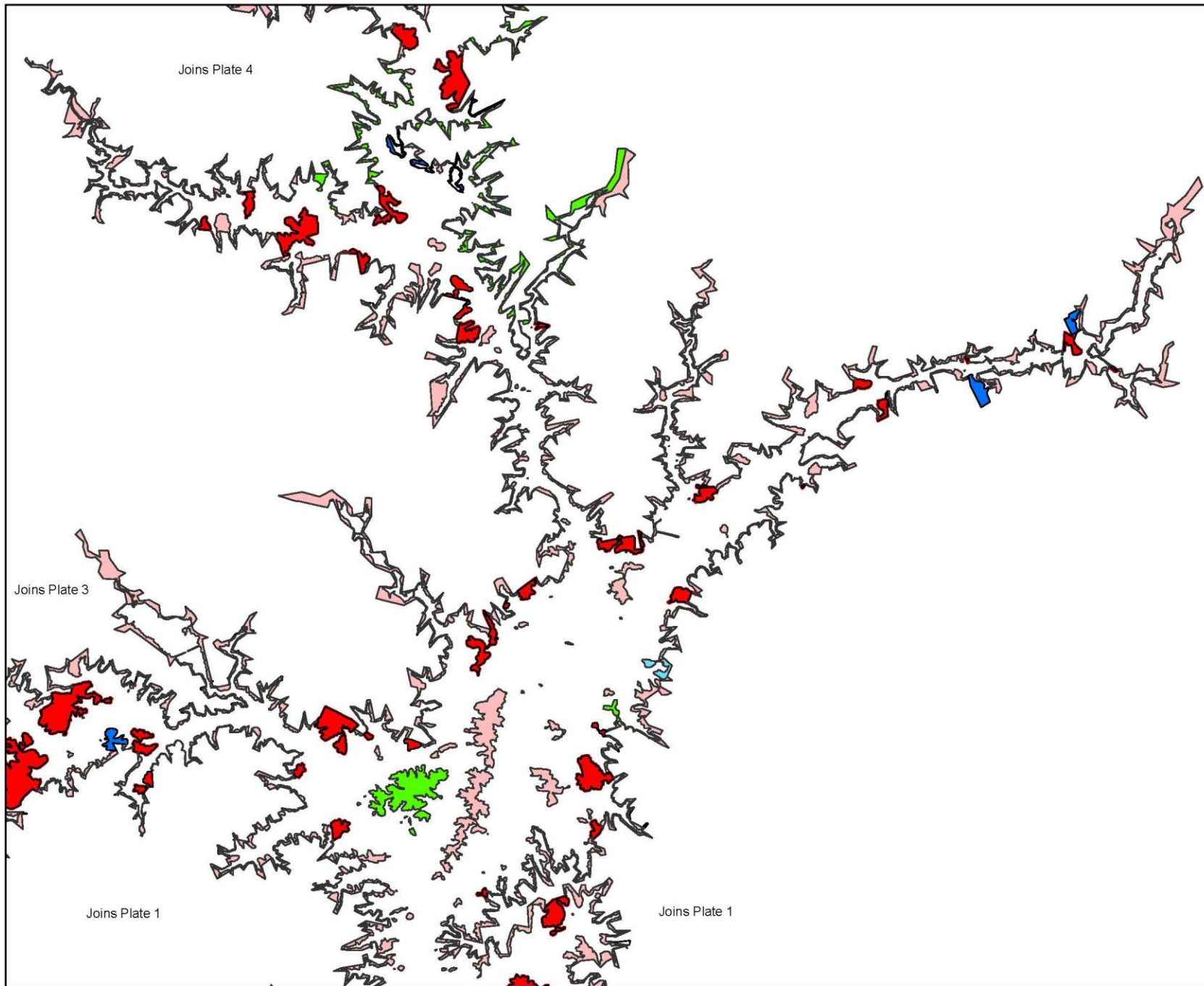
**Land Use**  
<all other values>

**SDS\_FEAT\_1**

- PROJECT OPERATIONS-ADMINISTRATIVE
- PUBLIC RECREATION - LOW DENSITY
- RECREATION - INTENSIVE USE
- RECREATION-EXISTING LEASED CLUB SITE
- RECREATION-EXISTING LEASED QUASI-PUBLIC SITE
- SENSITIVE AREA
- WILDLIFE MANAGEMENT
- Boundary Line

**Land Use Plate 1**





Location Map




**Legend**

**Land Use**  
 <all other values>

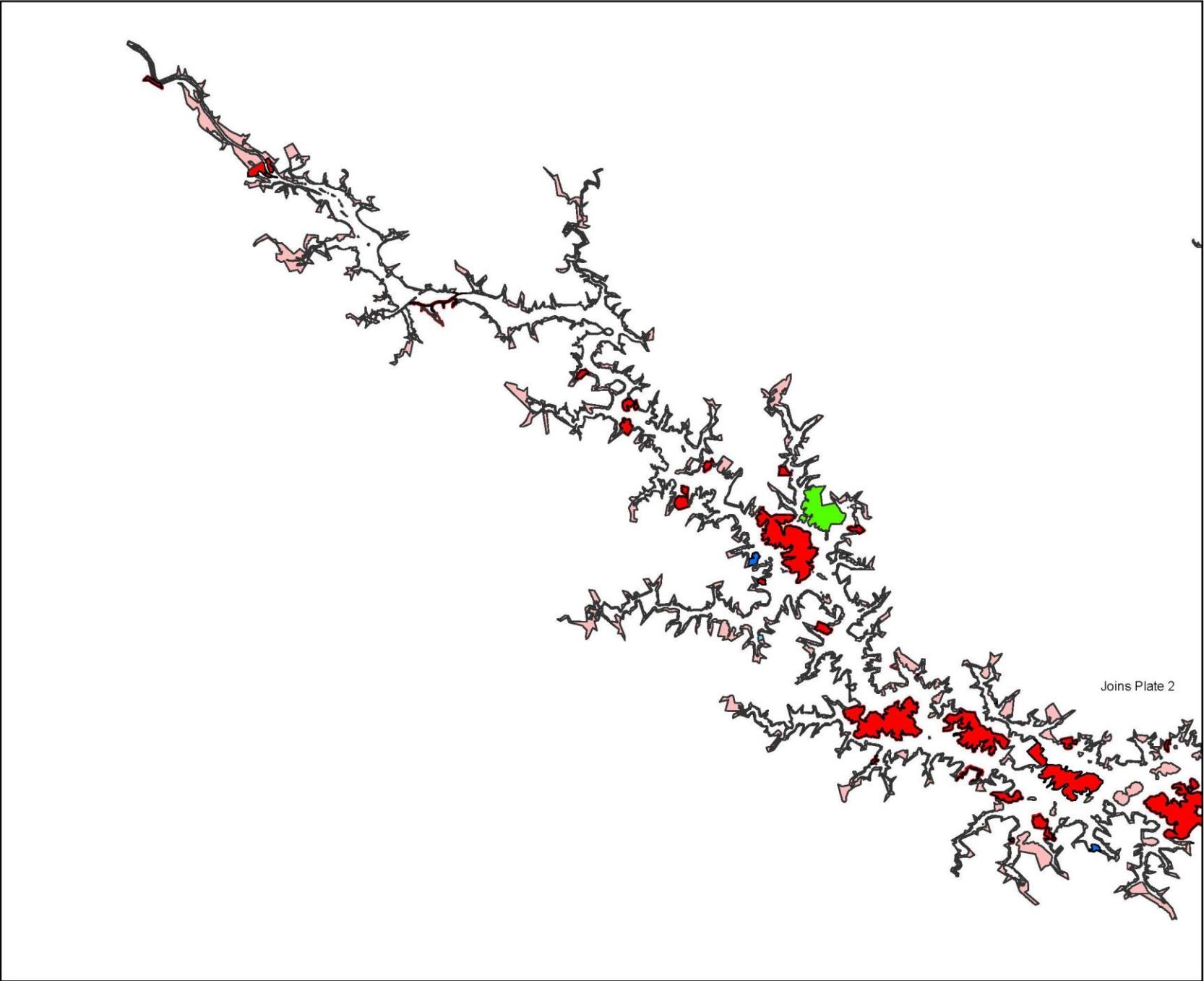
**SDS\_FEAT\_1**

- PROJECT OPERATIONS-ADMINISTRATIVE
- PUBLIC RECREATION - LOW DENSITY
- RECREATION - INTENSIVE USE
- RECREATION-EXISTING LEASED CLUB SITE
- RECREATION-EXISTING LEASED QUASI-PUBLIC SITE
- SENSITIVE AREA
- WILDLIFE MANAGEMENT
- Boundary Line

**Land Use Plate 2**



Hartwell Lake  
 Georgia and South Carolina  
**MASTER PLAN**  
 2017 Update



Location Map



**Legend**

**Land Use**  
<all other values>

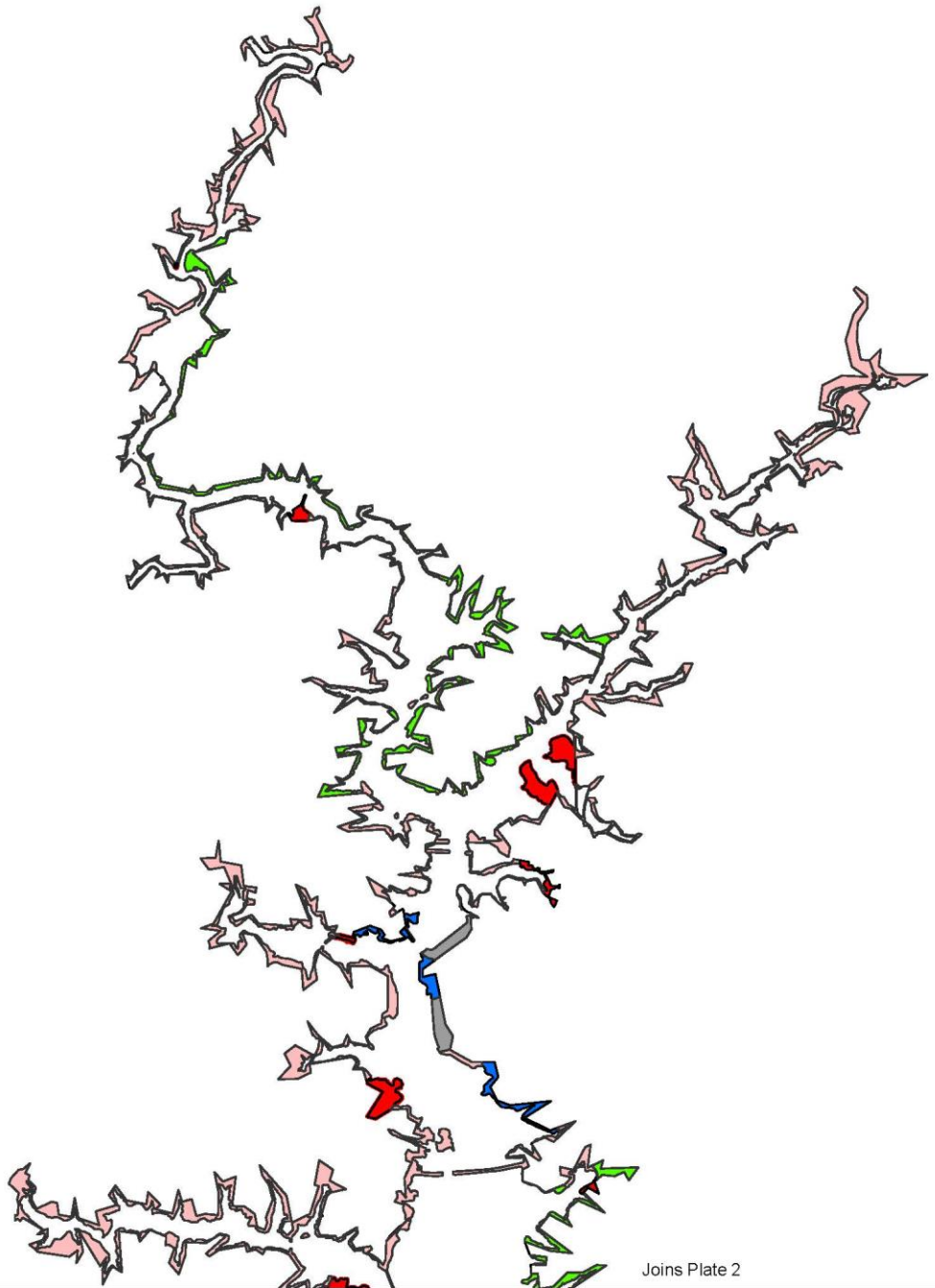
**SDS\_FEAT\_1**

- PROJECT OPERATIONS-ADMINISTRATIVE
- PUBLIC RECREATION - LOW DENSITY
- RECREATION - INTENSIVE USE
- RECREATION-EXISTING LEASED CLUB SITE
- RECREATION-EXISTING LEASED QUASI-PUBLIC SITE
- SENSITIVE AREA
- WILDLIFE MANAGEMENT
- Boundary Line

**Land Use Plate 3**







Joins Plate 2



Location Map




**Legend**

**Land Use**  
 <all other values>

**SDS\_FEAT\_1**

- PROJECT OPERATIONS-ADMINISTRATIVE
- PUBLIC RECREATION - LOW DENSITY
- RECREATION - INTENSIVE USE
- RECREATION-EXISTING LEASED CLUB SITE
- RECREATION-EXISTING LEASED QUASI-PUBLIC SITE
- SENSITIVE AREA
- WILDLIFE MANAGEMENT
- Boundary Line

**Land Use Plate 4**



Hartwell Lake  
 Georgia and South Carolina  
**MASTER PLAN**  
 2017 Update