





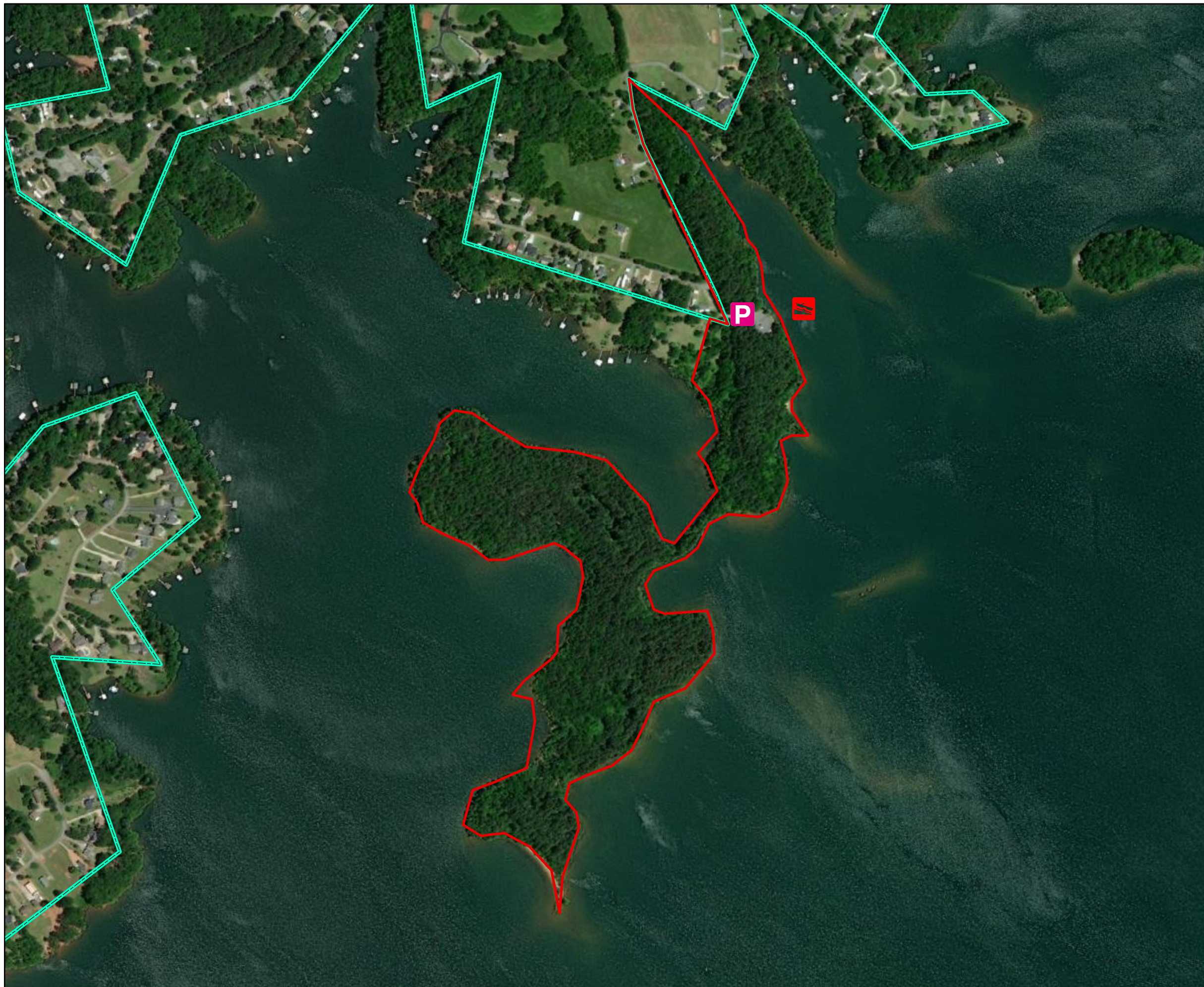
**Legend**





-  RECSITE
-  Project Boundary

**Andersonville Island  
#1**


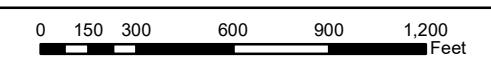


Hartwell Lake  
Georgia and South Carolina  
**MASTER PLAN**  
2021 Update



- Legend**
- Park Facilities**
-  Boat Ramp
  -  Parking
  -  RECSITE
  -  Project Boundary

**Apple Island  
Recreation Area #2**

















Hartwell Lake  
Georgia and South Carolina  
**MASTER PLAN**  
2021 Update


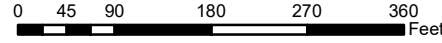


**Legend**

**Park Facilities**

-  Amphitheater
-  Boat Ramp
-  Cabins
-  Campground
-  Dump Station
-  Park Office
-  Parking
-  Pavilion
-  Playground
-  Residence
-  Restroom w/ Showers
-  Swim Beaches
-  RECSITE
-  Project Boundary

**Asbury Recreation Area #3**



Hartwell Lake  
 Georgia and South Carolina  
**MASTER PLAN**  
 2021 Update


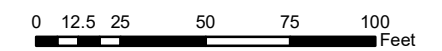


### Legend

#### Park Facilities

-  Boat Ramp
-  RECSITE
-  Project Boundary











**Barton's Mill Access  
#4**




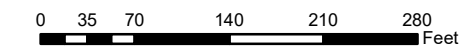


**Legend**

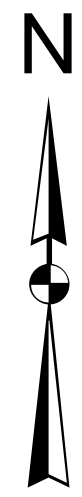
**Park Facilities**

-  Boat Ramp
-  Hiking Trail
-  Parking
-  Pavilion
-  Picnic Area
-  Picnic Shelter
-  Playground
-  Restroom
-  RECSITE
-  Project Boundary

**Big Oaks Recreation Area  
#5**







Hartwell Lake  
Georgia and South Carolina  
**MASTER PLAN**  
2021 Update


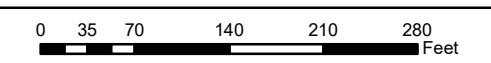


**Legend**

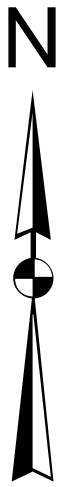
**Park Facilities**

-  Boat Ramp
-  Parking
-  RECSITE
-  Project Boundary

**Bradberry Access  
#6**



Hartwell Lake  
Georgia and South Carolina  
**MASTER PLAN**  
2021 Update





### Legend

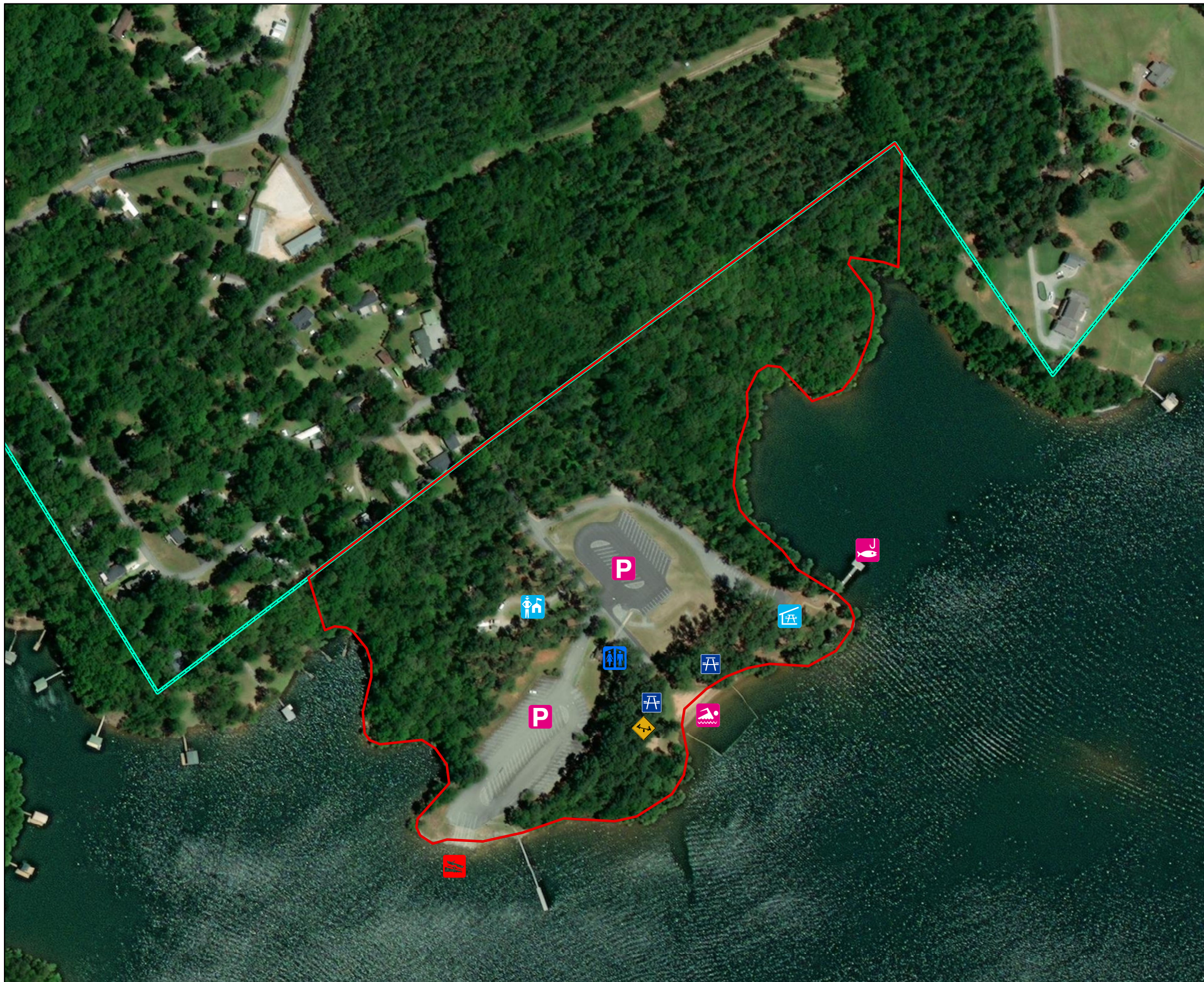
#### Park Facilities

-  Boat Ramp
-  Fishing Dock
-  Parking
-  RECSITE
-  Project Boundary

### Brown Road Access #7














Hartwell Lake  
Georgia and South Carolina  
**MASTER PLAN**  
2021 Update


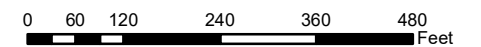


**Legend**

**Park Facilities**

-  Boat Ramp
-  Fishing Dock
-  Host Site
-  Parking
-  Picnic Area
-  Picnic Shelter
-  Playground
-  Restroom
-  Swim Beaches
-  RECSITE
-  Project Boundary

**Broyles Recreation Area  
#8**











Hartwell Lake  
Georgia and South Carolina  
**MASTER PLAN**  
2021 Update




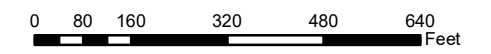


**Legend**

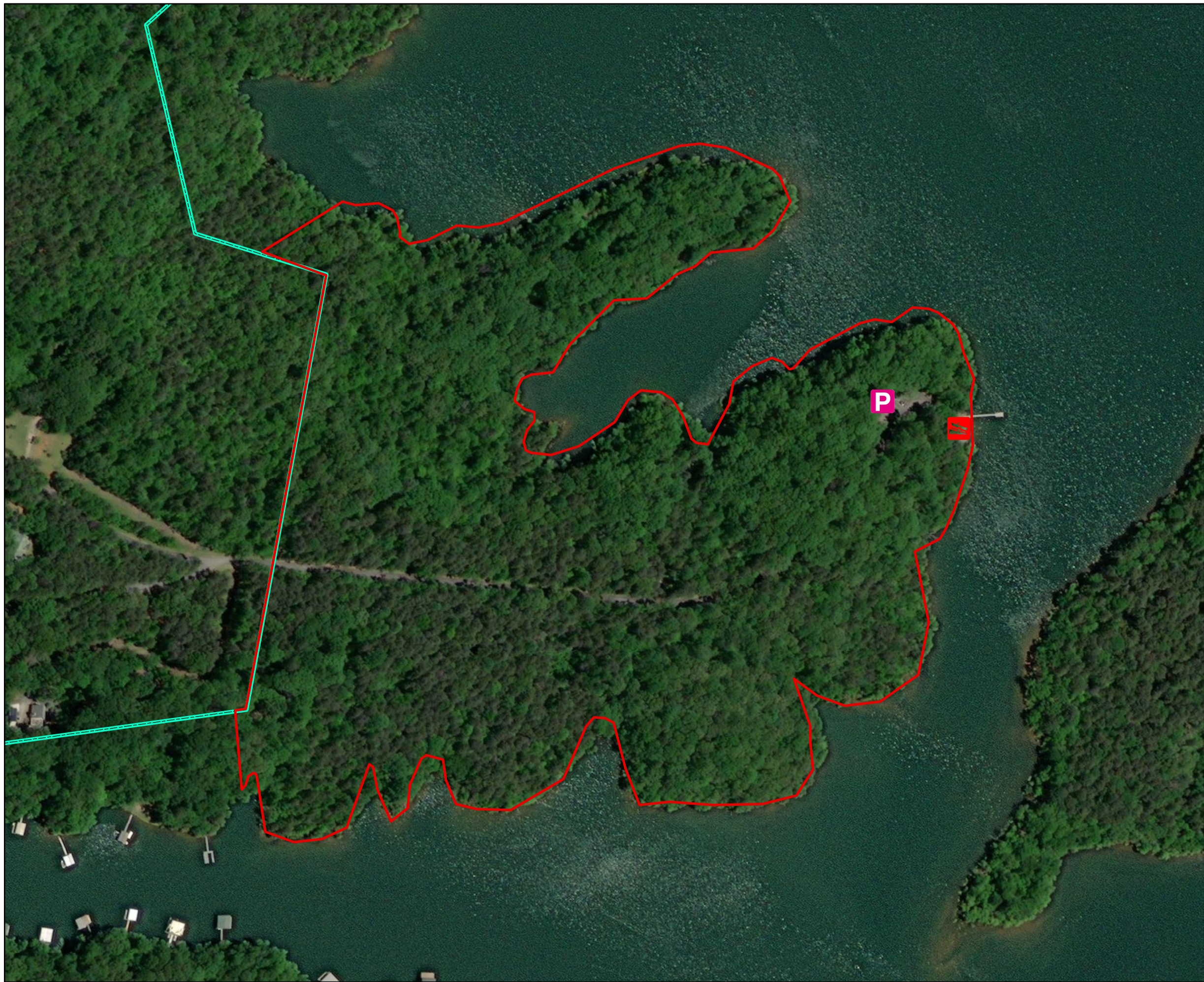
**Park Facilities**

-  Boat Ramp
-  Fishing Dock
-  Hiking Trail
-  Parking
-  Picnic Area
-  Restroom
-  RECSITE
-  Project Boundary

**Bruce Creek Recreation Area #9**







Hartwell Lake  
 Georgia and South Carolina  
**MASTER PLAN**  
 2021 Update


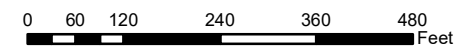


**Legend**

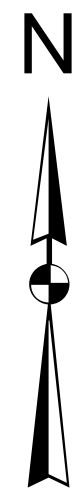
**Park Facilities**

-  Boat Ramp
-  Parking
-  RECSITE
-  Project Boundary

**Camp Creek Access  
#10**







Hartwell Lake  
Georgia and South Carolina  
**MASTER PLAN**  
2021 Update


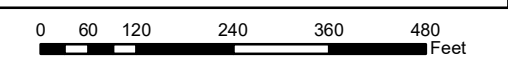


**Legend**

**Park Facilities**

-  Boat Ramp
-  Parking
-  RECSITE
-  Project Boundary

**Carters Ferry Access  
#11**







Hartwell Lake  
Georgia and South Carolina  
**MASTER PLAN**  
2021 Update


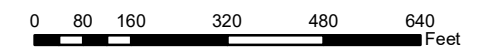


### Legend

#### Park Facilities

-  Boat Ramp
-  Parking
-  RECSITE
-  Project Boundary

**Chandler's Ferry  
Recreation Area (Closed)  
#12**



Hartwell Lake  
Georgia and South Carolina  
**MASTER PLAN**  
2021 Update


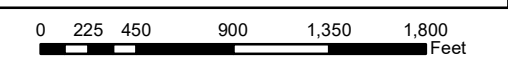


**Legend**

**Park Facilities**

-  Boat Ramp
-  Hiking Trail
-  Parking
-  RECSITE
-  Project Boundary

**Choestoea Recreation  
Area #13**







Hartwell Lake  
Georgia and South Carolina  
**MASTER PLAN**  
2021 Update


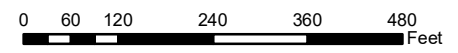


**Legend**

**Park Facilities**

-  Boat Ramp
-  Parking
-  RECSITE
-  Project Boundary

**Clemson City Park  
#14**







Hartwell Lake  
Georgia and South Carolina  
**MASTER PLAN**  
2021 Update


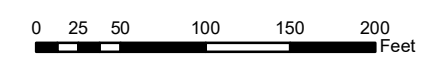


### Legend

### Park Facilities

-  Boat Ramp
-  Parking
-  RECSITE
-  Project Boundary

**Cleveland Access  
#15**






Hartwell Lake  
Georgia and South Carolina  
**MASTER PLAN**  
2021 Update


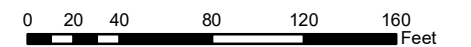


**Legend**

**Park Facilities**

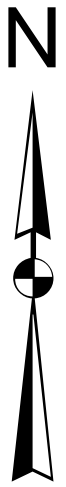
-  Boat Ramp
-  RECSITE
-  Project Boundary

**Cove Inlet  
#16**







Hartwell Lake  
Georgia and South Carolina  
**MASTER PLAN**  
2021 Update







**Legend**

**Park Facilities**

-  Boat Ramp
-  Parking
-  RECSITE
-  Project Boundary

**Crawfords Ferry  
#17**













Hartwell Lake  
Georgia and South Carolina  
**MASTER PLAN**  
2021 Update

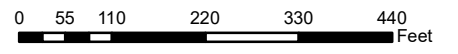


**Legend**

**Park Facilities**

-  Fishing Dock
-  Gatehouse
-  Parking
-  Picnic Area
-  Picnic Shelter
-  Playground
-  Restroom
-  Swim Beaches
-  RECSITE
-  Project Boundary

**Darwin H. Wright  
#18**







Hartwell Lake  
Georgia and South Carolina  
**MASTER PLAN**  
2021 Update


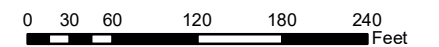


**Legend**

**Park Facilities**

-  Boat Ramp
-  Parking
-  RECSITE
-  Project Boundary

**Denver Access  
#19**







Hartwell Lake  
Georgia and South Carolina  
**MASTER PLAN**  
2021 Update


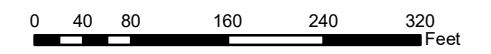


**Legend**

**Park Facilities**

-  Boat Ramp
-  Parking
-  RECSITE
-  Project Boundary

**Double Springs Access  
#20**







Hartwell Lake  
Georgia and South Carolina  
**MASTER PLAN**  
2021 Update


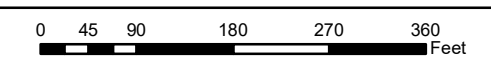


**Legend**

**Park Facilities**

-  Boat Ramp
-  Parking
-  RECSITE
-  Project Boundary

**Duncan Branch Access  
#21**







Hartwell Lake  
Georgia and South Carolina  
**MASTER PLAN**  
2021 Update




## Legend

### Park Facilities

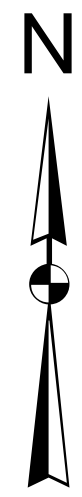
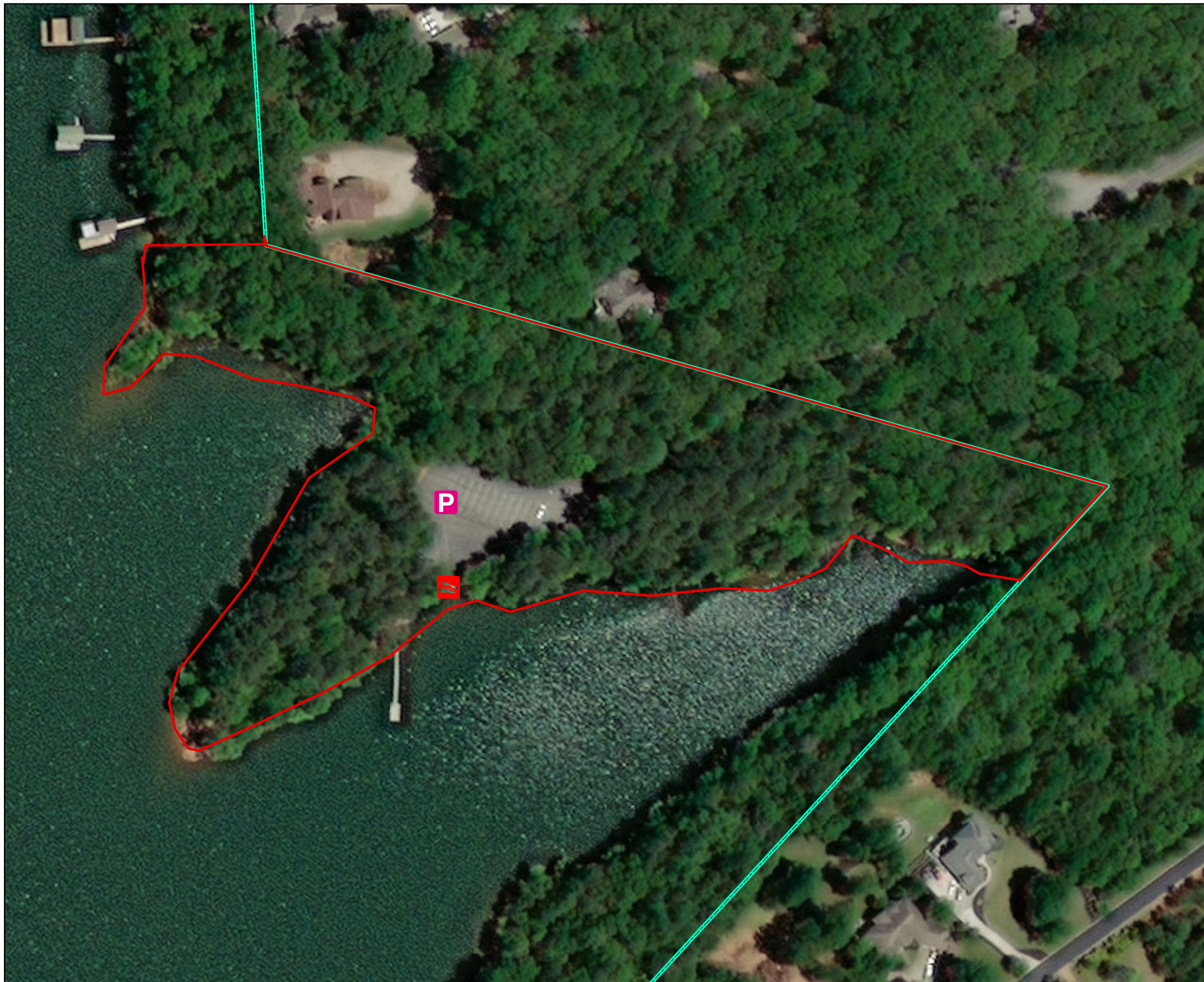
-  Boat Ramp
-  Parking
-  RECSITE
-  Project Boundary

**Durham  
#22**

0 35 70 140 210 280 Feet







Hartwell Lake  
Georgia and South Carolina  
**MASTER PLAN**  
2021 Update


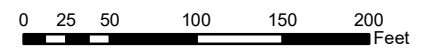


**Legend**

**Park Facilities**

-  Boat Ramp
-  Parking
-  RECSITE
-  Project Boundary

**Eighteen Mile Creek  
Access #23**














Hartwell Lake  
Georgia and South Carolina  
**MASTER PLAN**  
2021 Update


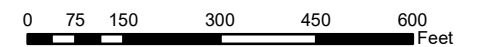


**Legend**

**Park Facilities**

-  Boat Ramp
-  Gatehouse
-  Parking
-  Picnic Area
-  Picnic Shelter
-  Playground
-  Restroom
-  Swim Beaches
-  Volleyball court
-  RECSITE
-  Project Boundary

**Elrod Ferry Recreation  
Area #24**















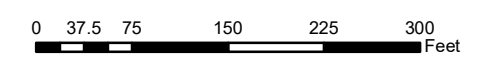


**Legend**

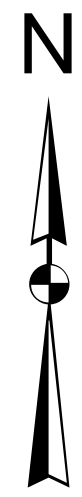
**Park Facilities**

-  Boat Ramp
-  Parking
-  Picnic Area
-  Picnic Shelter
-  Playground
-  Restroom
-  Swim Beaches
-  RECSITE
-  Project Boundary

**Fair Play  
#25**







Hartwell Lake  
Georgia and South Carolina  
**MASTER PLAN**  
2021 Update


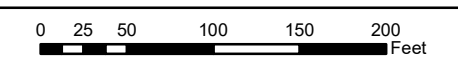


**Legend**

**Park Facilities**

-  Boat Ramp
-  Parking
-  RECSITE
-  Project Boundary

**Franklin County Access  
#26**











Hartwell Lake  
Georgia and South Carolina  
**MASTER PLAN**  
2021 Update


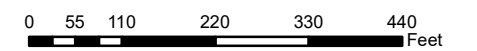


**Legend**

**Park Facilities**

-  Boat Ramp
-  Parking
-  Picnic Area
-  Playground
-  Restroom
-  Swim Beaches
-  RECSITE
-  Project Boundary

**Friendship  
#27**



Hartwell Lake  
Georgia and South Carolina  
**MASTER PLAN**  
2021 Update



## Legend

### Park Facilities

Parking

RECSITE

Project Boundary

**GA Dam Viewing Area  
(CLOSED)  
#28**

0 50 100 200 300 400 Feet



Hartwell Lake  
Georgia and South Carolina  
**MASTER PLAN**  
2021 Update



### Legend

### Park Facilities


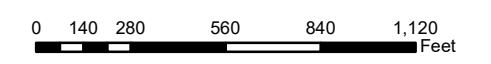
 Boat Ramp

 Parking

 RECSITE






 Project Boundary

**Glenn Ferry  
#29**

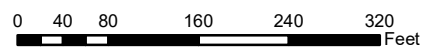


Hartwell Lake  
Georgia and South Carolina  
**MASTER PLAN**  
2021 Update



- Legend**
- Park Facilities**
-  Boat Ramp
  -  Parking
  -  Restroom
  -  RECSITE
  -  Project Boundary

**Green Pond Landing  
#30**



Hartwell Lake  
Georgia and South Carolina  
**MASTER PLAN**  
2021 Update


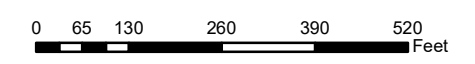


**Legend**

**Park Facilities**

-  Boat Ramp
-  Parking
-  Picnic Shelter
-  Restroom
-  RECSITE
-  Project Boundary

**Gum Branch  
#31**



Hartwell Lake  
Georgia and South Carolina  
**MASTER PLAN**  
2021 Update




**Legend**

**Park Facilities**

 Campground


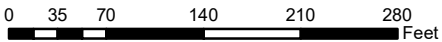
 Dump Station

 Picnic Shelter

 RECSITE

 Project Boundary

**Hartwell Volunteer Village  
#32**







Hartwell Lake  
Georgia and South Carolina  
**MASTER PLAN**  
2021 Update






**Legend**

**Park Facilities**

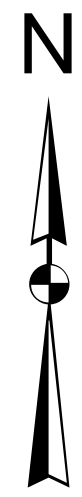
-  Boat Ramp
-  Parking
-  RECSITE
-  Project Boundary

**Hattons Ford  
#33**

0 20 40 80 120 160 Feet







Hartwell Lake  
Georgia and South Carolina  
**MASTER PLAN**  
2021 Update


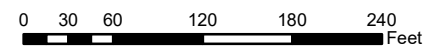


**Legend**

**Park Facilities**

-  Boat Ramp
-  Parking
-  RECSITE
-  Project Boundary

**Holcomb Access  
#34**







Hartwell Lake  
Georgia and South Carolina  
**MASTER PLAN**  
2021 Update


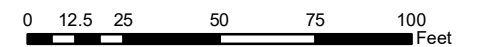


**Legend**

**Park Facilities**

-  Boat Ramp
-  Parking
-  RECSITE
-  Project Boundary

**Holders Landing  
 #35**







Hartwell Lake  
Georgia and South Carolina  
**MASTER PLAN**  
2021 Update


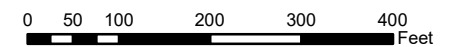


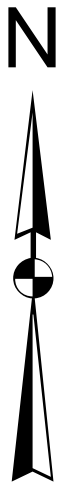
**Legend**

**Park Facilities**

-  Boat Ramp
-  Parking
-  RECSITE
-  Project Boundary




**Honea Path Access  
#36**




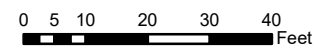


**Legend**

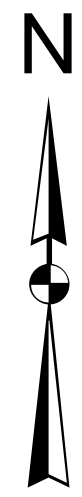
**Park Facilities**

-  Boat Ramp
-  RECSITE
-  Project Boundary





**Hoyt Tilley Access  
#37**



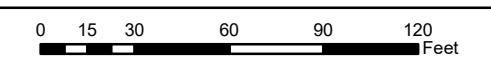
Hartwell Lake  
Georgia and South Carolina  
**MASTER PLAN**  
2021 Update



**Legend**  
**Park Facilities**

-  Boat Ramp
-  Parking
-  RECSITE
-  Project Boundary

**Hurricane Creek  
Access #38**







Hartwell Lake  
Georgia and South Carolina  
**MASTER PLAN**  
2021 Update

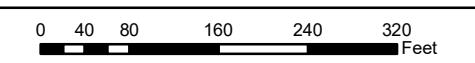


**Legend**

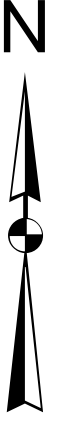
**Park Facilities**

-  Boat Ramp
-  Parking
-  RECSITE
-  Project Boundary

**Island Point - CLOSED**  
**#39**







Hartwell Lake  
Georgia and South Carolina  
**MASTER PLAN**  
2017 Update


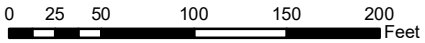


**Legend**

**Park Facilities**

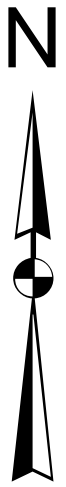
-  Boat Ramp
-  Parking
-  RECSITE
-  Project Boundary

**Jack's Landing  
#40**







Hartwell Lake  
Georgia and South Carolina  
**MASTER PLAN**  
2021 Update



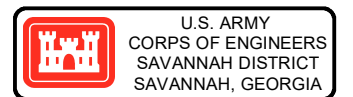
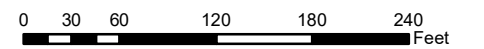


**Legend**

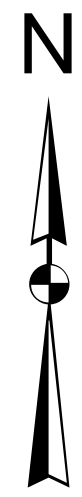
**Park Facilities**

-  Boat Ramp
-  Parking
-  RECSITE
-  Project Boundary

**Jarrett Access  
#41**







Hartwell Lake  
Georgia and South Carolina  
**MASTER PLAN**  
2021 Update


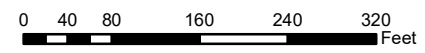


**Legend**

**Park Facilities**

-  Boat Ramp
-  Parking
-  RECSITE
-  Project Boundary

**Jenkins Ferry  
#42**











Hartwell Lake  
Georgia and South Carolina  
**MASTER PLAN**  
2021 Update


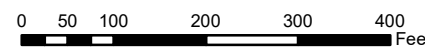


**Legend**

**Park Facilities**

-  Kayak Ramp
-  Parking
-  Pavilion
-  Picnic Area
-  Picnic Shelter
-  Restroom
-  RECSITE
-  Property Boundary

**Keowee Trail #43**






Hartwell Lake  
 Georgia and South Carolina  
**MASTER PLAN**  
 2021 Update


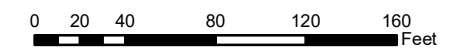


**Legend**

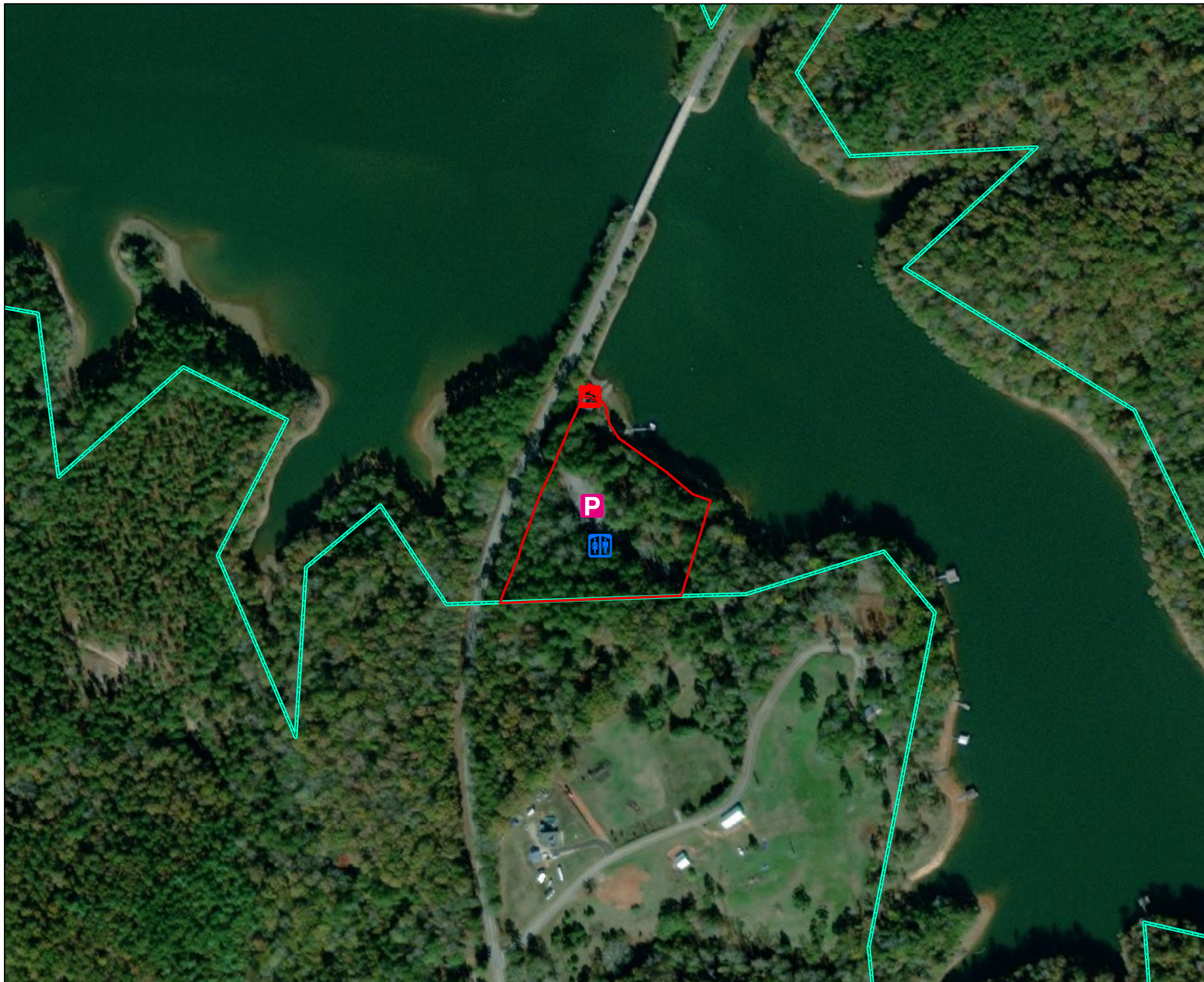
**Park Facilities**

-  Boat Ramp
-  RECSITE
-  Project Boundary

**Lakeshore Access  
#44**



Hartwell Lake  
Georgia and South Carolina  
**MASTER PLAN**  
2021 Update


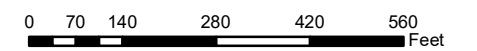


### Legend

### Park Facilities

-  Boat Ramp
-  Parking
-  Restroom
-  RECSITE
-  Project Boundary

**Lawrence Bridge  
#45**




Hartwell Lake  
Georgia and South Carolina  
**MASTER PLAN**  
2021 Update


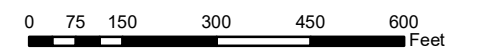


**Legend**

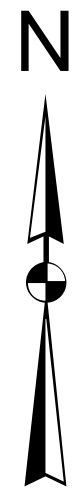
**Park Facilities**

-  Boat Ramp
-  Parking
-  Picnic Area
-  Picnic Shelter
-  Playground
-  Restroom
-  RECSITE
-  Project Boundary

**Long Point  
#46**








Hartwell Lake  
Georgia and South Carolina  
**MASTER PLAN**  
2021 Update


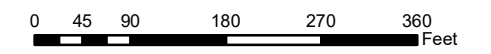


**Legend**

**Park Facilities**

-  Kayak Ramp
-  Parking
-  Picnic Shelter
-  RECSITE
-  Property Boundary

**Madden Bridge #47**







Hartwell Lake  
Georgia and South Carolina  
**MASTER PLAN**  
2021 Update


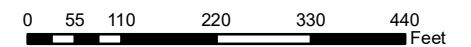


**Legend**

**Park Facilities**

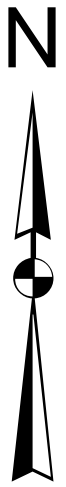
-  Boat Ramp
-  Parking
-  RECSITE
-  Project Boundary

**Martin Creek Access  
#48**







Hartwell Lake  
Georgia and South Carolina  
**MASTER PLAN**  
2021 Update




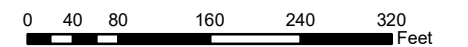


### Legend

#### Park Facilities

-  Boat Ramp
-  Parking
-  RECSITE
-  Project Boundary

### Mary Ann Branch Access #49



Hartwell Lake  
Georgia and South Carolina  
**MASTER PLAN**  
2021 Update



**Legend**


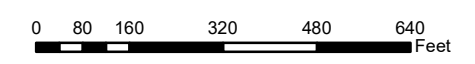
**Park Facilities**

-  Parking
-  Picnic Shelter
-  Restroom

 RECSITE

 Project Boundary

**Mt. Bay #50**








Hartwell Lake  
Georgia and South Carolina  
**MASTER PLAN**  
2021 Update


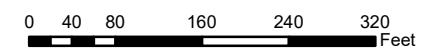


### Legend

### Park Facilities

-  Boat Ramp
-  Parking
-  Picnic Area
-  Restroom
-  RECSITE
-  Project Boundary

**Mullins Ford  
#51**



Hartwell Lake  
Georgia and South Carolina  
**MASTER PLAN**  
2021 Update



### Legend

### Park Facilities

 Boat Ramp


 Parking

 RECSITE

 Project Boundary

**New Prospect  
#52**

0 55 110 220 330 440 Feet











Hartwell Lake  
Georgia and South Carolina  
**MASTER PLAN**  
2021 Update

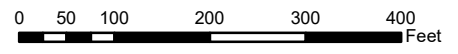


**Legend**

**Park Facilities**

-  Boat Ramp
-  Host Site
-  Parking
-  Picnic Area
-  Picnic Shelter
-  Restroom
-  RECSITE
-  Project Boundary

**Poplar Springs  
#53**







Hartwell Lake  
Georgia and South Carolina  
**MASTER PLAN**  
2021 Update




### Legend

#### Park Facilities

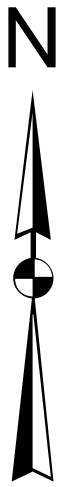
-  Boat Ramp
-  Parking
-  RECSITE
-  Project Boundary

**Port Bass Access  
#54**

0 15 30 60 90 120  
Feet







Hartwell Lake  
Georgia and South Carolina  
**MASTER PLAN**  
2021 Update




### Legend

#### Park Facilities

-  Boat Ramp
-  Parking
-  RECSITE
-  Project Boundary

### Powderbag Creek Access #55

0 25 50 100 150 200 Feet







Hartwell Lake  
Georgia and South Carolina  
**MASTER PLAN**  
2021 Update


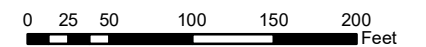


**Legend**

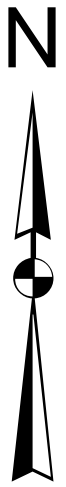
**Park Facilities**

-  Boat Ramp
-  Parking
-  RECSITE
-  Project Boundary

**Reed Creek Access  
#56**










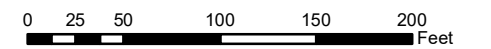


**Legend**

**Park Facilities**

-  Boat Ramp
-  Parking
-  RECSITE
-  Project Boundary

**Richland Creek Access  
#57**














Hartwell Lake  
Georgia and South Carolina  
**MASTER PLAN**  
2021 Update



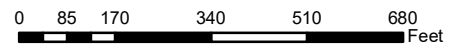
**Legend**

**Park Facilities**

-  Boat Ramp
-  Gatehouse
-  Parking
-  Picnic Area
-  Picnic Shelter
-  Playground
-  Restroom
-  Swim Beaches
-  Volleyball court
-  RECSITE
-  Project Boundary



**River Forks  
#58**







Hartwell Lake  
Georgia and South Carolina  
**MASTER PLAN**  
2021 Update


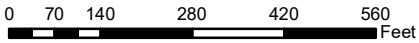


**Legend**

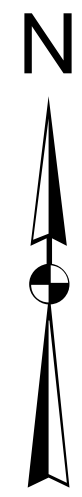
**Park Facilities**

-  Boat Ramp
-  Parking
-  RECSITE
-  Project Boundary

**Rock Springs  
#59**







Hartwell Lake  
Georgia and South Carolina  
**MASTER PLAN**  
2021 Update


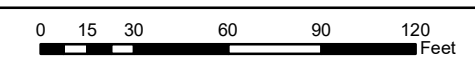


**Legend**

**Park Facilities**

-  Boat Ramp
-  Parking
-  RECSITE
-  Project Boundary

**Rocky Ford Access  
#60**







Hartwell Lake  
Georgia and South Carolina  
**MASTER PLAN**  
2021 Update

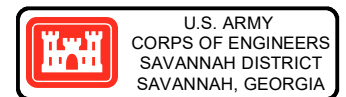
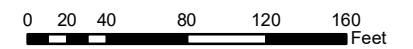


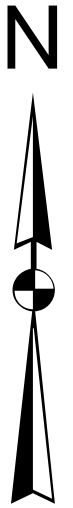
**Legend**

**Park Facilities**

-  Boat Ramp
-  Parking
-  RECSITE
-  Project Boundary












**Seneca Creek Access  
#61**




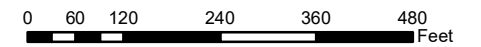


**Legend**

**Park Facilities**

-  Boat Ramp
-  Fishing Dock
-  Gatehouse
-  Parking
-  Picnic Area
-  Picnic Shelter
-  Playground
-  Restroom
-  Swim Beaches
-  RECSITE
-  Project Boundary

**Singing Pines  
#62**



Hartwell Lake  
Georgia and South Carolina  
**MASTER PLAN**  
2021 Update

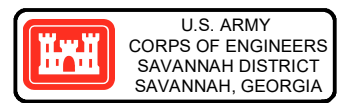
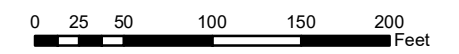


**Legend**


**Park Facilities**

-  Fishing Dock
-  Parking
-  RECSITE

**SC River Access  
#63**








Hartwell Lake  
Georgia and South Carolina  
**MASTER PLAN**  
2021 Update




### Legend

#### Park Facilities

-  Hiking Trail
-  Parking
-  Pavilion
-  RECSITE
-  Project Boundary

### South Carolina Dam Overlook #64

0 20 40 80 120 160 Feet



Hartwell Lake  
Georgia and South Carolina  
**MASTER PLAN**  
2021 Update





**Legend**


**Park Facilities**

 Parking


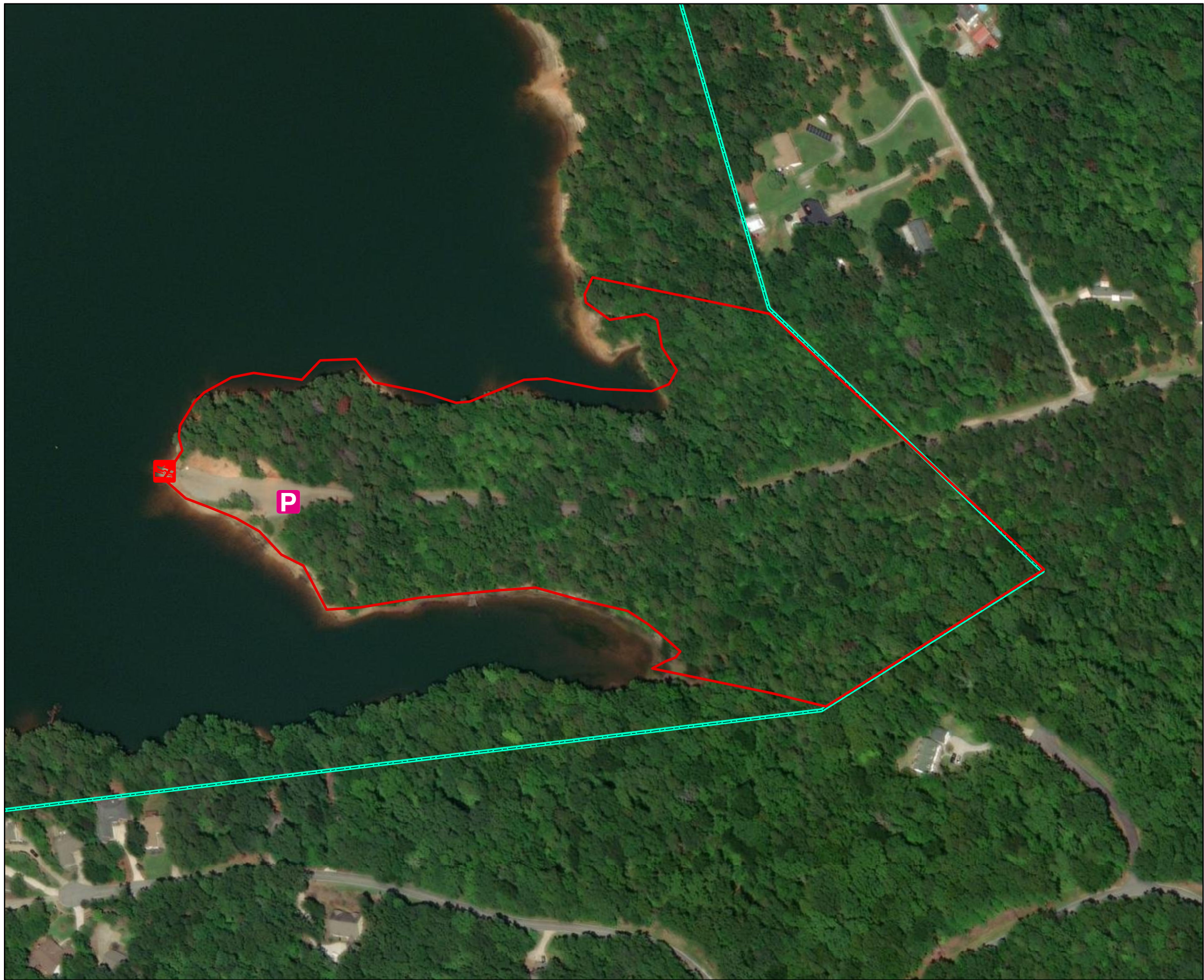
 RECSITE

**South Carolina Dam  
Viewing Area #65**

0 20 40 80 120 160 Feet







Hartwell Lake  
Georgia and South Carolina  
**MASTER PLAN**  
2021 Update





**Legend**

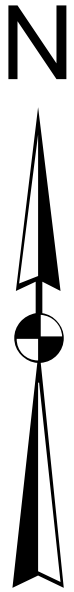
**Park Facilities**

-  Boat Ramp
-  Parking
-  RECSITE
-  Project Boundary

**South Union Access  
#66**



Hartwell Lake  
Georgia and South Carolina  
**MASTER PLAN**  
2021 Update


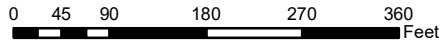


**Legend**

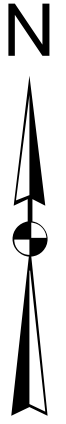
**Park Facilities**

-  Boat Ramp
-  Parking
-  Picnic Area
-  RECSITE
-  Project Boundary

**Spring Branch Access  
#67**



Hartwell Lake  
Georgia and South Carolina  
**MASTER PLAN**  
2021 Update

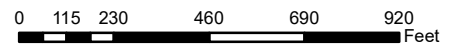


**Legend**

**Park Facilities**

-  Boat Ramp
-  Parking
-  Picnic Area
-  Restroom
-  RECSITE
-  Project Boundary

**Stephens County  
Park #68**



Hartwell Lake  
Georgia and South Carolina  
**MASTER PLAN**  
2021 Update



### Legend

 RECSITE

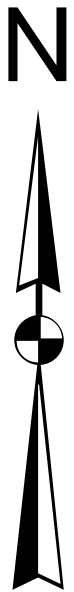
 Project Boundary

**Sunshine  
Point #69**

0 55 110 220 330 440 Feet







Hartwell Lake  
Georgia and South Carolina  
**MASTER PLAN**  
2021 Update


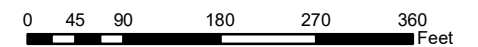


**Legend**

**Park Facilities**

-  Boat Ramp
-  Parking
-  RECSITE
-  Project Boundary

**Tabor Access  
#70**



Hartwell Lake  
Georgia and South Carolina  
**MASTER PLAN**  
2021 Update







N


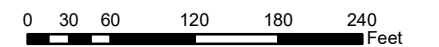


### Legend


#### Park Facilities

-  Boat Ramp
-  Parking
-  RECSITE
-  Project Boundary

### Timberlake Access #71







Hartwell Lake  
Georgia and South Carolina  
**MASTER PLAN**  
2021 Update


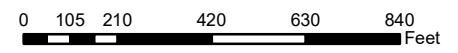


**Legend**

**Park Facilities**

-  Boat Ramp
-  Parking
-  RECSITE
-  Project Boundary

**Townville Access  
#72**













Hartwell Lake  
Georgia and South Carolina  
**MASTER PLAN**  
2021 Update




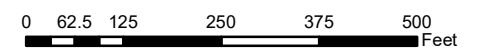


**Legend**


**Park Facilities**

-  Boat Ramp
-  Gatehouse
-  Parking
-  Picnic Area
-  Picnic Shelter
-  Playground
-  Restroom
-  Swim Beaches
-  RECSITE
-  Project Boundary

**Twelve Mile  
#73**







Hartwell Lake  
Georgia and South Carolina  
**MASTER PLAN**  
2021 Update


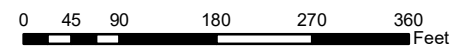


**Legend**

**Park Facilities**

-  Boat Ramp
-  Parking
-  RECSITE
-  Project Boundary

**Walker Creek Access  
#74**



Hartwell Lake  
Georgia and South Carolina  
**MASTER PLAN**  
2021 Update


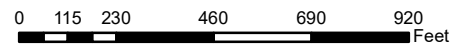


**Legend**

**Park Facilities**

-  Boat Ramp
-  Parking
-  Picnic Area
-  Picnic Shelter
-  Restroom
-  RECSITE
-  Project Boundary

**Weldon  
Island #75**







Hartwell Lake  
Georgia and South Carolina  
**MASTER PLAN**  
2021 Update





**Legend**

**Park Facilities**

-  Boat Ramp
-  Parking
-  RECSITE
-  Project Boundary

**White City Access  
#76**














Hartwell Lake  
Georgia and South Carolina  
**MASTER PLAN**  
2021 Update


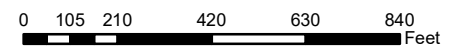


**Legend**

**Park Facilities**

-  Boat Ramp
-  Campground
-  Dump Station
-  Gatehouse
-  Parking
-  Playground
-  Restroom
-  Restroom w/ Showers
-  Swim Beaches
-  RECSITE
-  Project Boundary

**Coneross Campground  
#77**












Hartwell Lake  
Georgia and South Carolina  
**MASTER PLAN**  
2021 Update


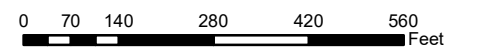


**Legend**

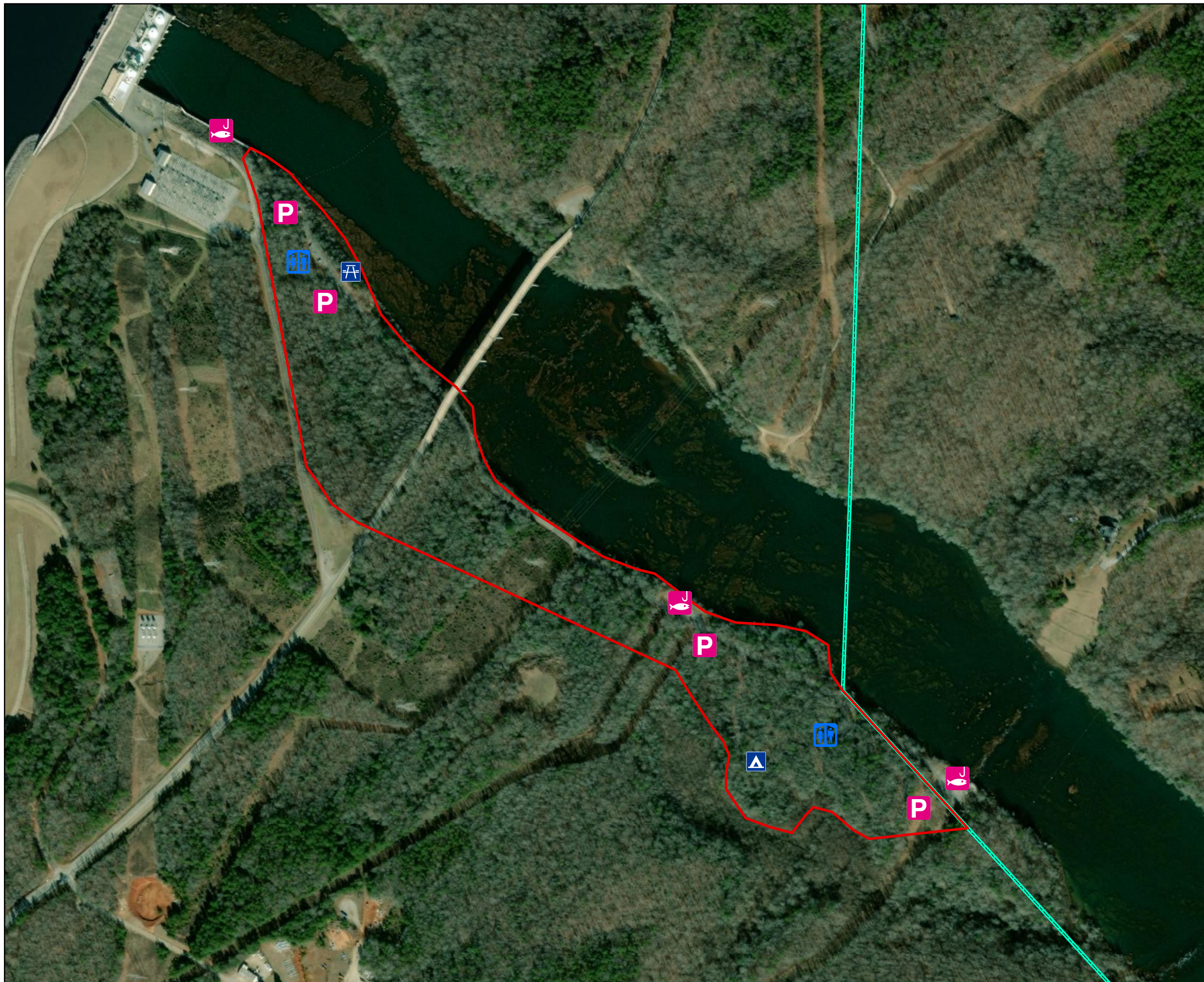
**Park Facilities**

-  Dump Station
-  Group Camp
-  Parking
-  Picnic Shelter
-  Playground
-  Restroom
-  Restroom w/ Showers
-  RECSITE
-  Project Boundary

**Crescent Group  
Campground #78**



Hartwell Lake  
Georgia and South Carolina  
**MASTER PLAN**  
2021 Update

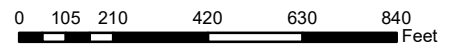


### Legend

#### Park Facilities

-  Campground
-  Fishing Dock
-  Parking
-  Picnic Area
-  Restroom
-  RECSITE
-  Project Boundary

**Georgia River  
#79**













Hartwell Lake  
Georgia and South Carolina  
**MASTER PLAN**  
2021 Update


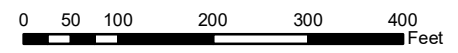


**Legend**

**Park Facilities**

-  Boat Ramp
-  Campground
-  Dump Station
-  Gatehouse
-  Parking
-  Playground
-  Restroom
-  Restroom w/ Showers
-  RECSITE
-  Project Boundary

**Miltown Campground  
#80**














Hartwell Lake  
Georgia and South Carolina  
**MASTER PLAN**  
2021 Update




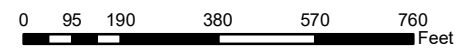


**Legend**

**Park Facilities**

-  Boat Ramp
-  Campground
-  Dump Station
-  Gatehouse
-  Parking
-  Playground
-  Restroom
-  Restroom w/ Showers
-  Swim Beaches
-  RECSITE
-  Project Boundary

**Oconee Point  
Campground #81**















Hartwell Lake  
Georgia and South Carolina  
**MASTER PLAN**  
2021 Update


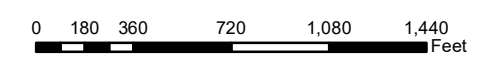


**Legend**

**Park Facilities**

-  Boat Ramp
-  Campground
-  Dump Station
-  Gatehouse
-  Parking
-  Playground
-  Restroom
-  Restroom w/ Showers
-  Swim Beaches
-  Bike Trail
-  RECSITE
-  Project Boundary

**Paynes Creek  
#82**














Hartwell Lake  
Georgia and South Carolina  
**MASTER PLAN**  
2021 Update


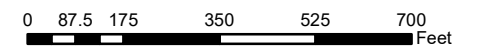


**Legend**

**Park Facilities**

-  Boat Ramp
-  Campground
-  Dump Station
-  Gatehouse
-  Parking
-  Playground
-  Restroom
-  Restroom w/ Showers
-  Swim Beaches
-  RECSITE
-  Project Boundary

**Springfield Campground  
#83**

















Hartwell Lake  
Georgia and South Carolina  
**MASTER PLAN**  
2021 Update


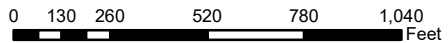


**Legend**

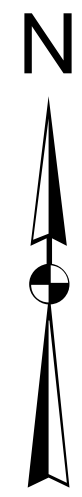
**Park Facilities**

-  Boat Ramp
-  Campground
-  Dump Station
-  Fishing Dock
-  Gatehouse
-  Parking
-  Picnic Area
-  Picnic Shelter
-  Playground
-  Restroom
-  Restroom w/ Showers
-  Swim Beaches
-  RECSITE
-  Project Boundary

**Twin Lakes Campground  
#84**













Hartwell Lake  
Georgia and South Carolina  
**MASTER PLAN**  
2021 Update


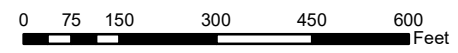


**Legend**

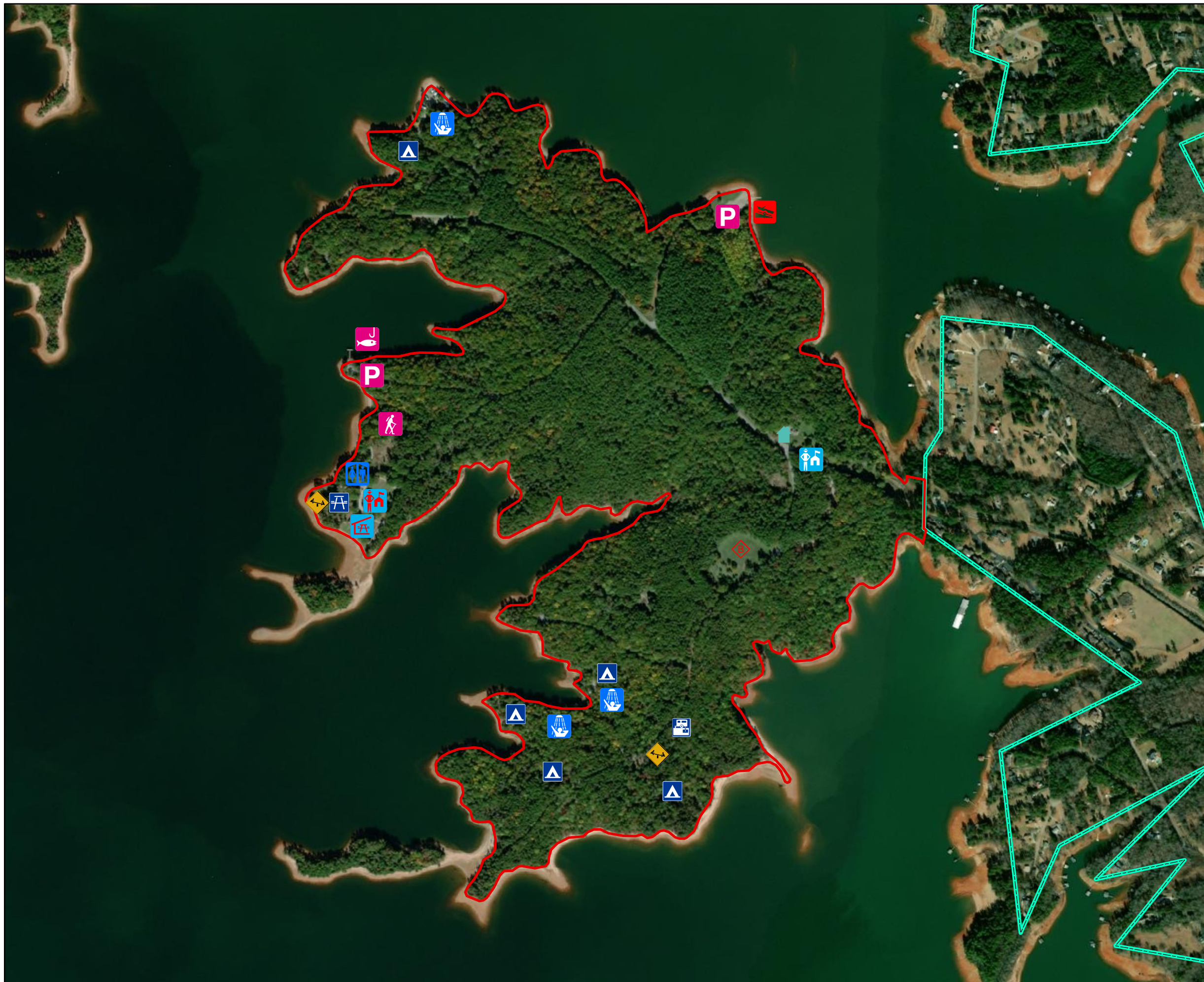
**Park Facilities**

-  Boat Ramp
-  Campground
-  Dump Station
-  Gatehouse
-  Parking
-  Playground
-  Restroom
-  Restroom w/ Showers
-  RECSITE
-  Project Boundary

**Watsadler Campground  
#85**




















Hartwell Lake  
Georgia and South Carolina  
**MASTER PLAN**  
2021 Update




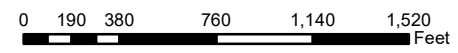
**Legend**

**Park Facilities**

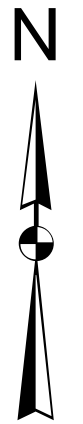
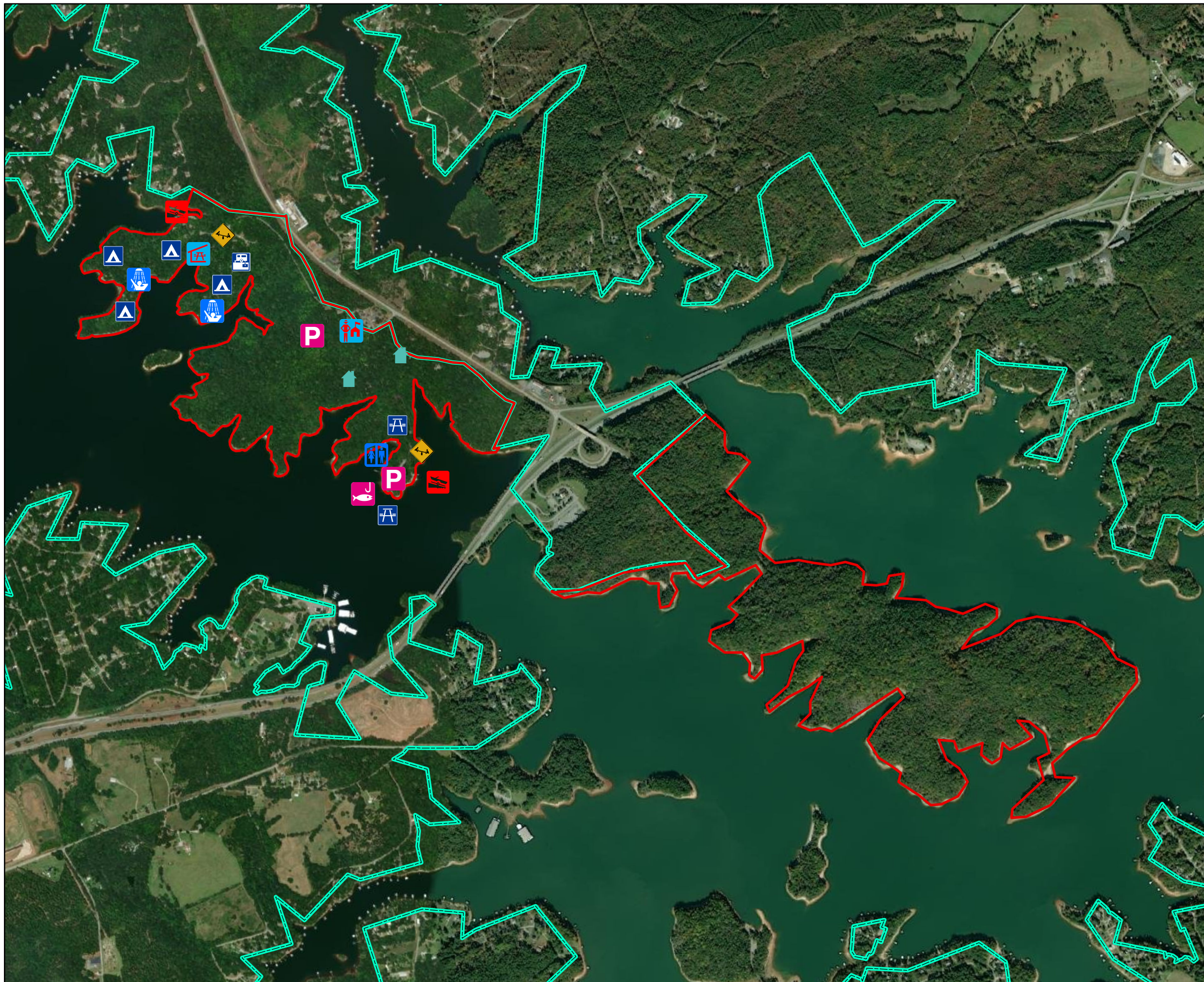
-  Ball Field
-  Boat Ramp
-  Campground
-  Dump Station
-  Fishing Dock
-  Gatehouse
-  Hiking Trail
-  Park Office
-  Parking
-  Pavilion
-  Picnic Area
-  Playground
-  Residence
-  Restroom
-  Restroom w/ Showers
-  RECSITE
-  Project Boundary



**Sadlers Creek State  
Park #86**

















Hartwell Lake  
Georgia and South Carolina  
**MASTER PLAN**  
2021 Update


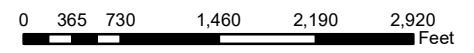


**Legend**

**Park Facilities**

-  Boat Ramp
-  Campground
-  Dump Station
-  Fishing Dock
-  Park Office
-  Parking
-  Pavilion
-  Picnic Area
-  Playground
-  Residence
-  Restroom
-  Restroom w/ Showers
-  RECSITE
-  Project Boundary

**Lake Hartwell State  
Park #87**



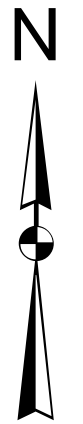
Hartwell Lake  
Georgia and South Carolina  
**MASTER PLAN**  
2021 Update



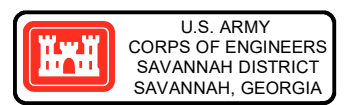
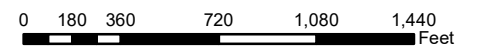
### Legend

#### Park Facilities

- Boat Ramp
- Cabins
- Campground
- Dump Station
- Gatehouse
- Park Office
- Parking
- Pavilion
- Picnic Area
- Playground
- Residence
- Restroom
- Restroom w/ Showers
- Swim Beaches
- RECSITE
- Project Boundary

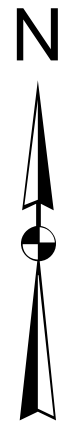


**Tugaloo State  
Park #88**


















Hartwell Lake  
Georgia and South Carolina  
**MASTER PLAN**  
2021 Update




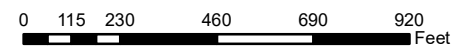


**Legend**

**Park Facilities**

-  Boat Ramp
-  Campground
-  Dump Station
-  Gatehouse
-  Hiking Trail
-  Park Office
-  Parking
-  Picnic Area
-  Picnic Shelter
-  Playground
-  Residence
-  Restroom
-  Restroom w/ Showers
-  RECSITE
-  Project Boundary

**Hart State  
Park #89**



Hartwell Lake  
Georgia and South Carolina  
**MASTER PLAN**  
2021 Update

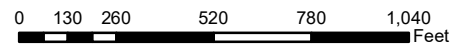


**Legend**


**Park Facilities**

-  Boat Ramp
-  Campground
-  Parking
-  Picnic Shelter
-  Restroom w/ Showers
-  RECSITE
-  Project Boundary

**Big Water  
Marina #90**





Hartwell Lake  
Georgia and South Carolina  
**MASTER PLAN**  
2021 Update

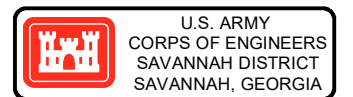



### Legend

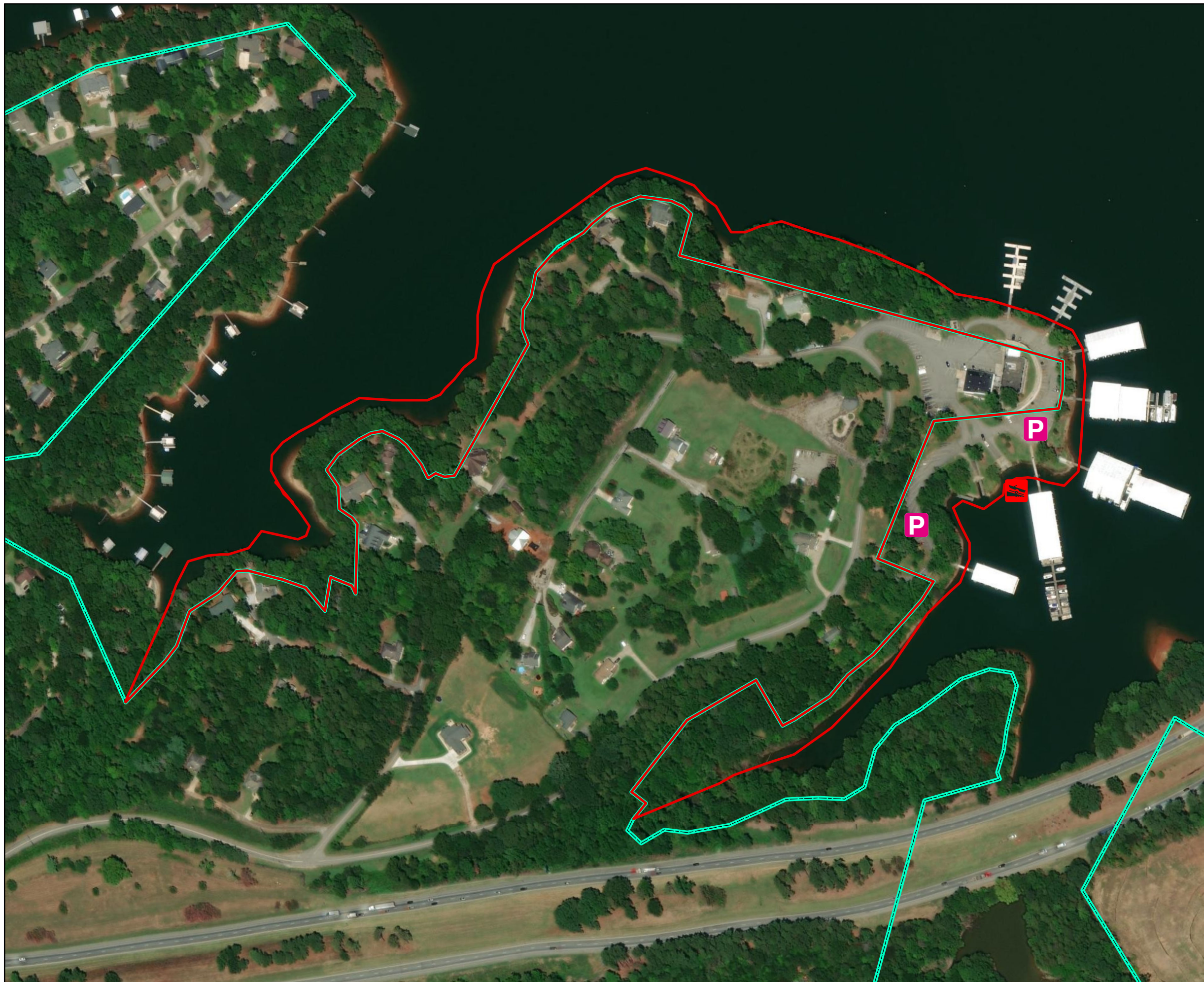
#### Park Facilities

-  Boat Ramp
-  Parking
-  Playground
-  Restroom
-  RECSITE
-  Project Boundary

**Clemson Marina  
#91**

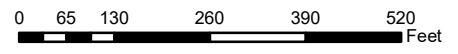


Hartwell Lake  
Georgia and South Carolina  
**MASTER PLAN**  
2021 Update



- Legend**
- Park Facilities**
-  Boat Ramp
  -  Parking
  -  RECSITE
  -  Project Boundary

**Harbor Light Marina  
#92**







Hartwell Lake  
Georgia and South Carolina  
**MASTER PLAN**  
2021 Update

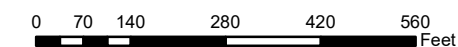


## Legend

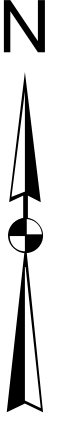
### Park Facilities

-  Parking
-  Restroom
-  RECSITE
-  Project Boundary

**Harbor Light Marina  
Expansion Site  
#92-A**




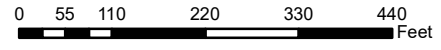
Hartwell Lake  
Georgia and South Carolina  
**MASTER PLAN**  
2021 Update



**Legend**  
**Park Facilities**









-  Boat Ramp
-  Parking
-  Restroom
-  RECSITE
-  Project Boundary

**Hartwell Marina**  
**#93**


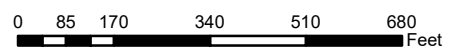


Hartwell Lake  
Georgia and South Carolina  
**MASTER PLAN**  
2021 Update



- Legend**  
**Park Facilities**
-  Boat Ramp
  -  Fuel Dock
  -  Gatehouse
  -  Parking
  -  Pavilion
  -  Restroom w/ Showers
  -  RECSITE
  -  Project Boundary

**Portman Marina  
#94**



Hartwell Lake  
 Georgia and South Carolina  
**MASTER PLAN**  
 2021 Update