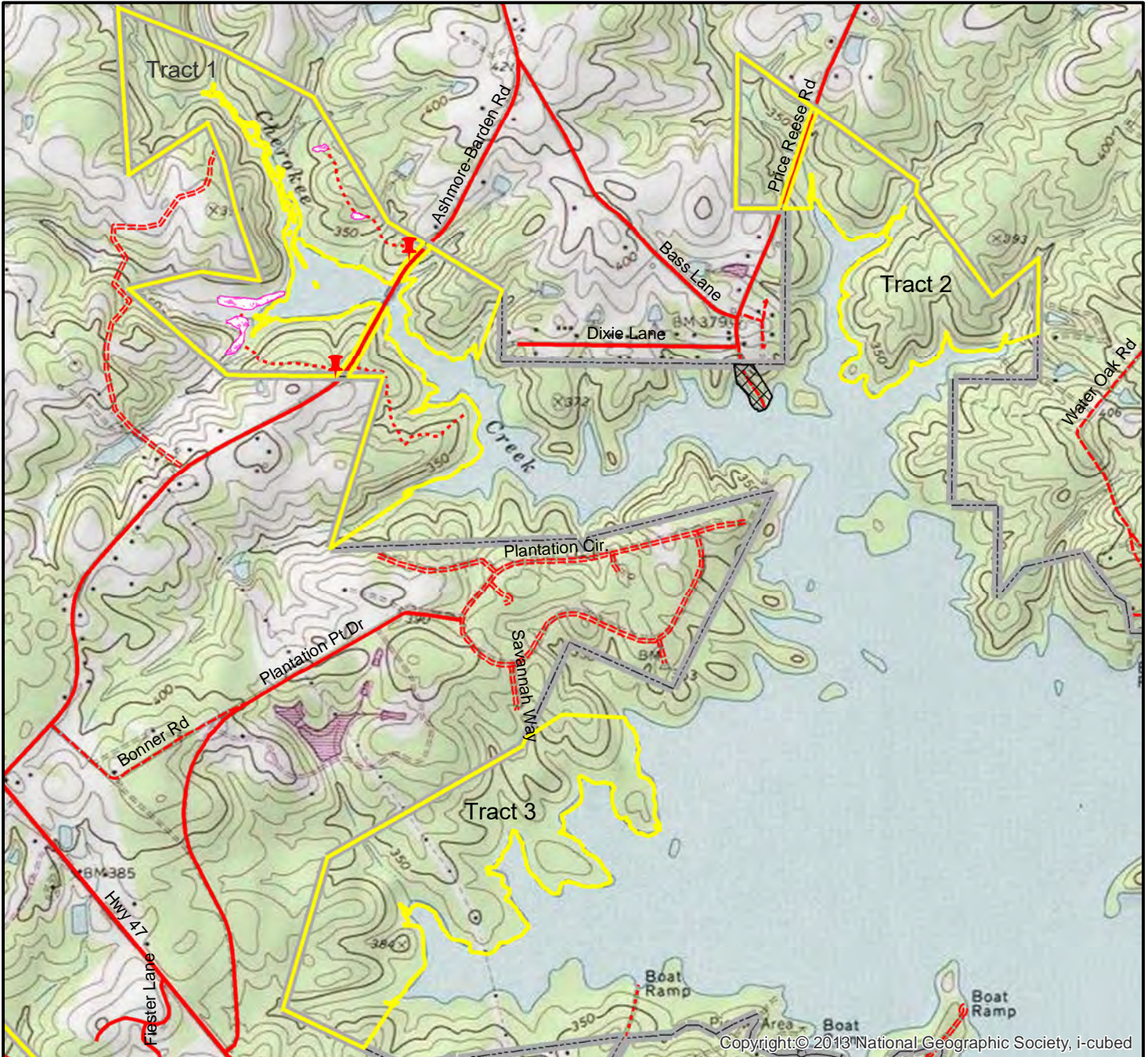










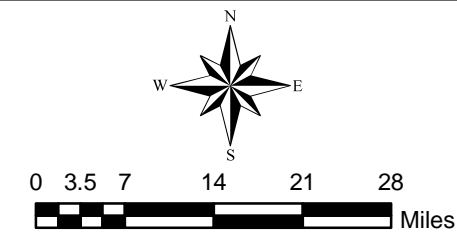


# Cherokee Creek CMU



### Legend

-  Hunter Access Areas
-  Food Plots
-  No Hunting
- Hunting Area Boundary**
-  Retained Easements
-  Property Line
- Roads**
-  PRIMARY
-  SECONDARY
-  UNPAVED
-  FOREST ROAD
-  PRIVATE



**US Army Corp Of Engineers**

**Cherokee Creek CMU**  
**Lincoln County, Georgia**  
**524.35 Acres**  
**J. Strom Thurmond Lake**

