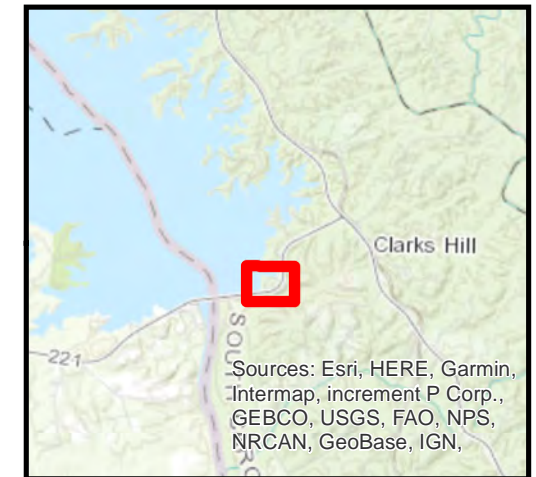


Project Managers Office and Visitor Center - Plate 1



US Army Corps
of Engineers®
Savannah District



Location Map



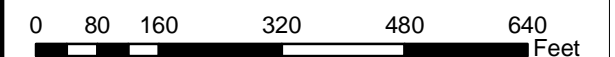
J. Strom Thurmond Lake
Georgia and South Carolina
2022 Master Plan

Source: Esri, Maxar, GeoEye, Earthstar Geographics, CNES/Airbus DS, USDA, USGS, AeroGRID, IGN, and the GIS User Community

Legend

Park Facilities

- Parking
- Property Line
- Parks Boundary
- Visitor Center



Below Dam, South Carolina Day Use - Plate 2



**US Army Corps
of Engineers®**
Savannah District



Location Map

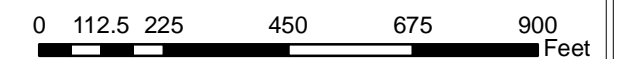
Legend

Park Facilities

- Boat Ramp
- Fish Cleaning Station
- Fishing Dock
- Hiking Trail
- Parking
- Picnic Area
- Picnic Shelter
- Playground
- Restroom
- Wildlife Viewing Area
- Property Line
- Corps of Engineers



Source: Esri, Maxar, GeoEye, Earthstar Geographics, CNES/Airbus DS, USDA, USGS, AeroGRID, IGN, and the GIS User Community



Clark Hill Park- Plate 3



**US Army Corps
of Engineers®**
Savannah District



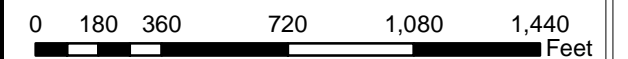
Location Map



Legend

Park Facilities

- Parks Boundary
- Boat Ramp
- Courtesy Dock
- Fish Cleaning Station
- Gatehouse
- Parking
- Picnic Area
- Picnic Shelter
- Restroom
- Swim Beaches
- Property Line

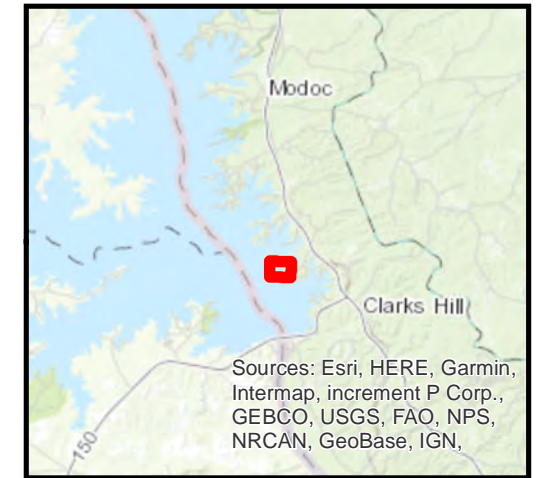


Source: Esri, Maxar, GeoEye, Earthstar Geographics, CNES/Airbus DS, USDA, USGS, AeroGRID, IGN, and the GIS User Community

Scotts Ferry Boat Ramp- Plate 4



**US Army Corps
of Engineers®**
Savannah District



Location Map









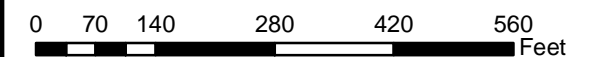
J. Strom Thurmond Lake
Georgia and South Carolina
Master Plan
2022 Update

Source: Esri, Maxar, GeoEye, Earthstar Geographics, CNES/Airbus DS, USDA, USGS, AeroGRID, IGN, and the GIS User Community

Legend

Park Facilities

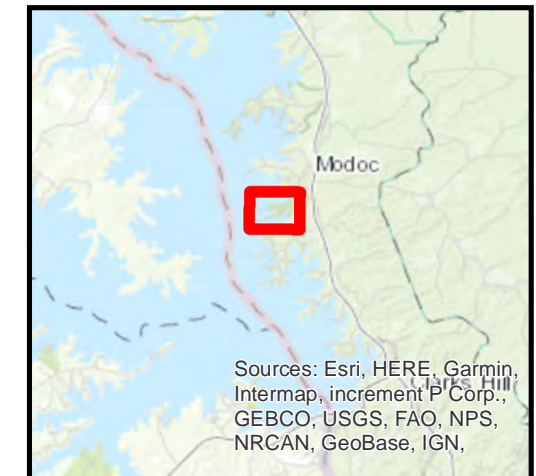
-  Boat Ramp
-  Courtesy Dock
-  Parking
-  Restroom
-  Property Line
-  Parks Boundary



Modoc Campground- Plate 5



**US Army Corps
of Engineers**
Savannah District



Location Map

Sources: Esri, HERE, Garmin, Intermap, increment P Corp., GEBCO, USGS, FAO, NPS, NRCAN, GeoBase, IGN,













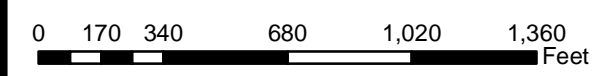
**J. Strom Thurmond Lake
Georgia and South Carolina
Master Plan
2022 Update**

Source: Esri, Maxar, GeoEye, Earthstar Geographics, CNES/Airbus DS, USDA, USGS, AeroGRID, IGN, and the GIS User Community

Legend

Park Facilities

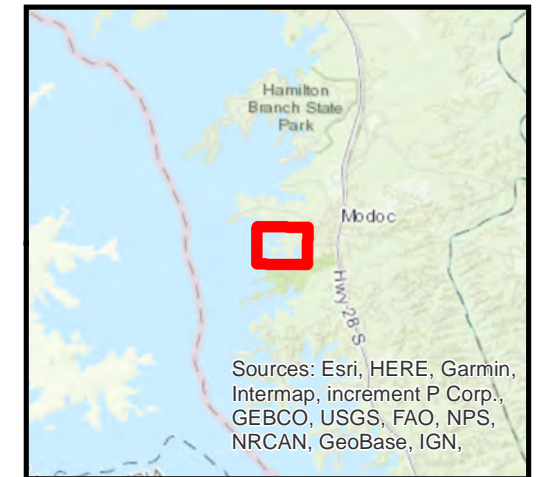
-  Boat Ramp
-  Courtesy Dock
-  Dump Station
-  Gatehouse
-  Campground
-  Parking
-  Playground
-  Restroom w/ Showers
-  Property Line
-  Parks Boundary



JST Volunteer Village- Plate 6



**US Army Corps
of Engineers®**
Savannah District



Location Map

Sources: Esri, HERE, Garmin, Intermap, increment P Corp., GEBCO, USGS, FAO, NPS, NRCAN, GeoBase, IGN,








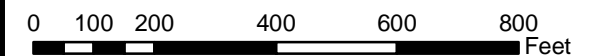
**J. Strom Thurmond Lake
Georgia and South Carolina
2022 Master Plan**

Source: Esri, Maxar, GeoEye, Earthstar Geographics, CNES/Airbus DS, USDA, USGS, AeroGRID, IGN, and the GIS User Community

Legend

Park Facilities

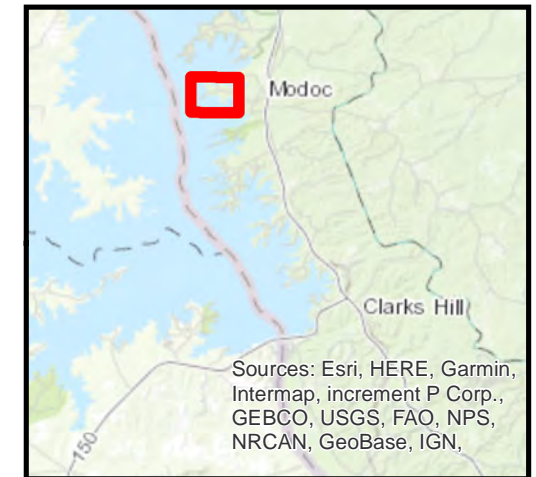
-  Boat Ramp
-  Campground
-  Courtesy Dock
-  Pavilion
-  Volunteer Village Boundary



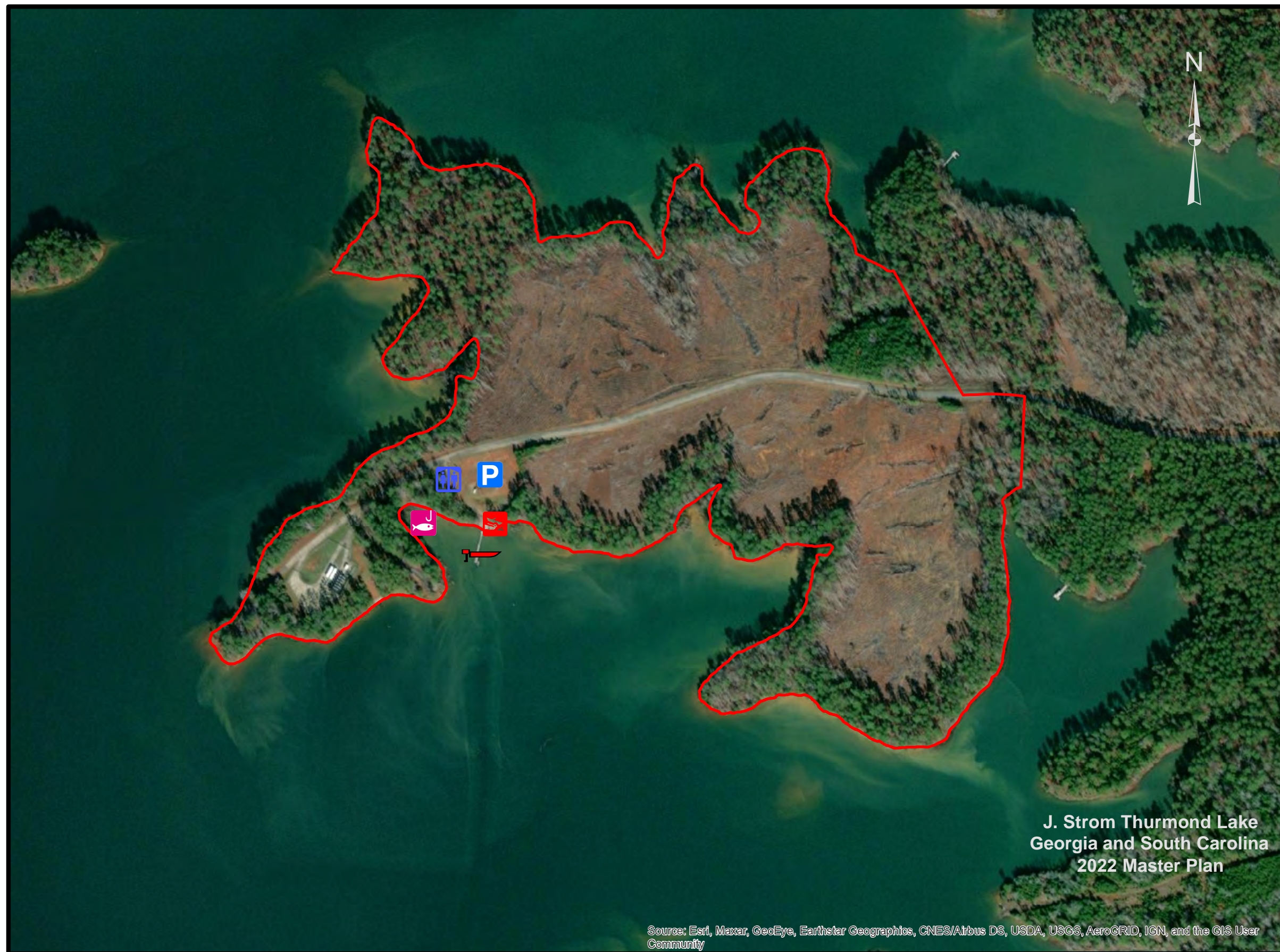
Modoc Boat Ramp- Plate 7



US Army Corps
of Engineers
Savannah District



Location Map










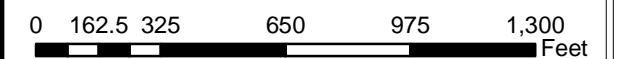
J. Strom Thurmond Lake
Georgia and South Carolina
2022 Master Plan

Source: Esri, Maxar, GeoEye, Earthstar Geographics, CNES/Airbus DS, USDA, USGS, AeroGRID, IGN, and the GIS User Community

Legend

Park Facilities

-  Boat Ramp
-  Courtesy Dock
-  Fishing Dock
-  Parking
-  Restroom
-  Property Line
-  Parks Boundary



Parksville Recreation Area - Plate 8




**US Army Corps
of Engineers®**
Savannah District



Location Map

Legend

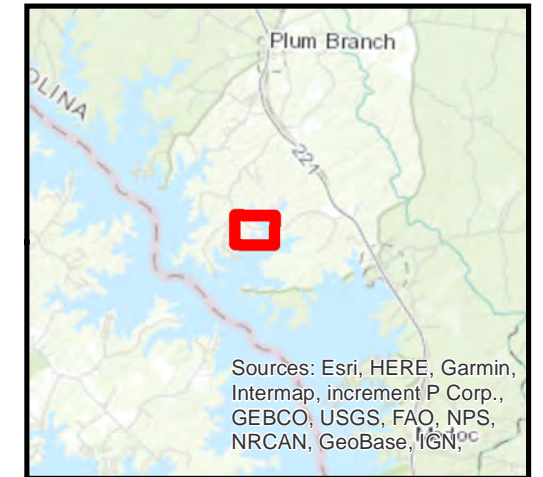
- Park Facilities**
- Ball Field
 - Boat Ramp
 - Courtesy Dock
 - Fish Cleaning Station
 - Gatehouse
 - Parking
 - Picnic Area
 - Picnic Shelter
 - Playground
 - Restroom
 - Swim Beaches
 - Volleyball court
 - Property Line
 - Parks Boundary



Dordon Creek Boat Ramp- Plate 9



US Army Corps
of Engineers®
Savannah District



Location Map



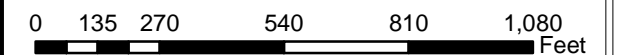
Legend

Park Facilities

- Boat Ramp
- Courtesy Dock
- Parking
- Restroom
- Property Line
- Parks Boundary

J. Strom Thurmond Lake
Georgia and South Carolina
2022 Master Plan

Source: Esri, Maxar, GeoEye, Earthstar Geographics, CNES/Airbus DS, USDA, USGS, AeroGRID, IGN, and the GIS User Community



Hawe Creek Campground- Plate 10














**US Army Corps
of Engineers**
Savannah District



Location Map

Legend

Park Facilities

-  Boat Ramp
-  Campground
-  Courtesy Dock
-  Dump Station
-  Fishing Dock
-  Gatehouse
-  Parking
-  Restroom
-  Restroom w/ Showers
-  Property Line
-  Park Boundary



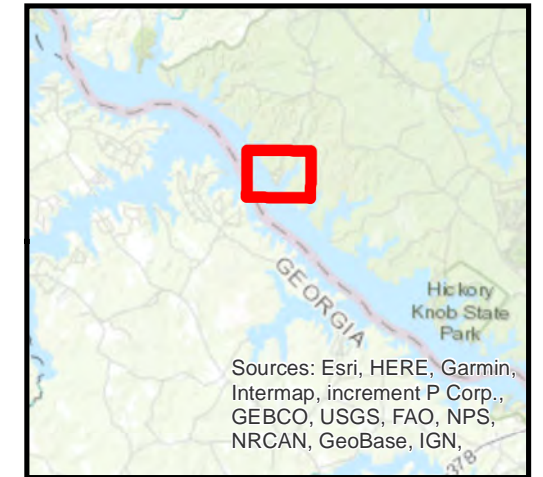
Source: Esri, Maxar, GeoEye, Earthstar Geographics, CNES/Airbus DS, USDA, USGS, AeroGRID, IGN, and the GIS User Community

0 220 440 880 1,320 1,760 Feet

Leroys Ferry Campground- Plate 11



**US Army Corps
of Engineers**
Savannah District








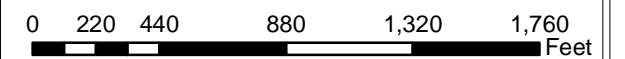
Location Map



Legend

Park Facilities

-  Boat Ramp
-  Parking
-  Restroom
-  Property Line
-  Parks Boundary



Source: Esri, Maxar, GeoEye, Earthstar Geographics, CNES/Airbus DS, USDA, USGS, AeroGRID, IGN, and the GIS User Community

Mt. Pleasant Boat Ramp- Plate 12



**US Army Corps
of Engineers®**
Savannah District



Location Map

Sources: Esri, HERE, Garmin, Intermap, increment P Corp., GEBCO, USGS, FAO, NPS, NRCAN, GeoBase, IGN,








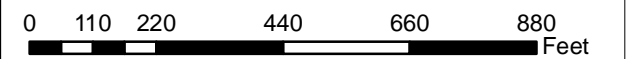
J. Strom Thurmond Lake
Georgia and South Carolina
Master Plan
2022 Update

Source: Esri, Maxar, GeoEye, Earthstar Geographics, CNES/Airbus DS, USDA, USGS, AeroGRID, IGN, and the GIS User Community

Legend

Park Facilities

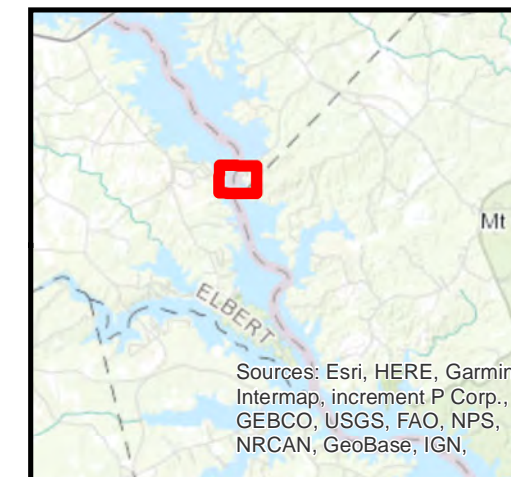
-  Boat Ramp
-  Parking
-  Restroom
-  Property Line
-  Parks Boundary



Calhoun Falls Boat Ramp - Plate 13








**US Army Corps
of Engineers®**
Savannah District



Location Map

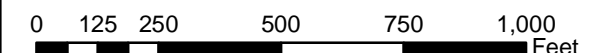
Legend

Park Facilities

-  Boat Ramp
-  Parking
-  Restroom
-  Property Line
-  Parks Boundary



Source: Esri, Maxar, GeoEye, Earthstar Geographics, CNES/Airbus DS, USDA, USGS, AeroGRID, IGN, and the GIS User Community



Morrah's Ramp- Plate 14

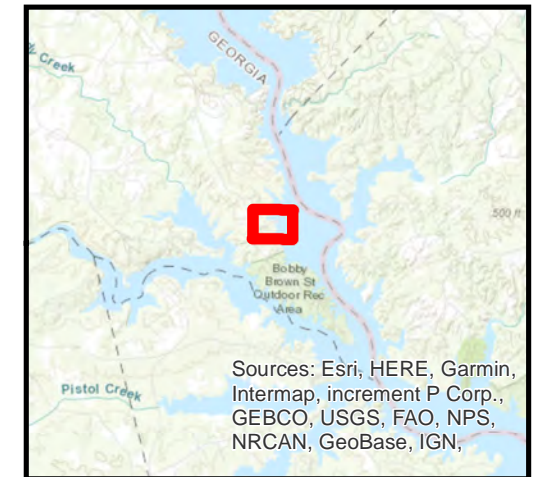


J. Strom Thurmond Lake
Georgia and South Carolina
Master Plan
2022 Update

Source: Esri, Maxar, GeoEye, Earthstar Geographics, CNES/Airbus DS, USDA, USGS, AeroGRID, IGN, and the GIS User Community









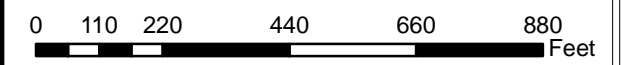
US Army Corps
of Engineers®
Savannah District



Location Map

Legend Park Facilities

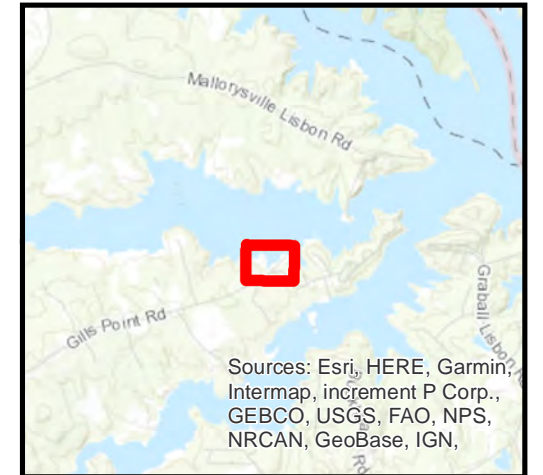
-  Boat Ramp
-  Courtesy Dock
-  Parking
-  Restroom
-  Property Line
-  Parks Boundary



Gill Point Recreation Area- Plate 15











**US Army Corps
of Engineers®**
Savannah District



Location Map

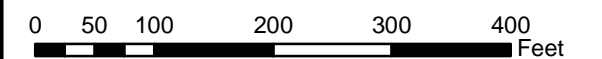
Legend
Park Facilities

-  Boat Ramp
-  Courtesy Dock
-  Parking
-  Picnic Area
-  Picnic Shelter
-  Restroom
-  Swim Beaches
-  Parks Boundary



**J. Strom Thurmond Lake
Georgia and South Carolina
2022 Master Plan**

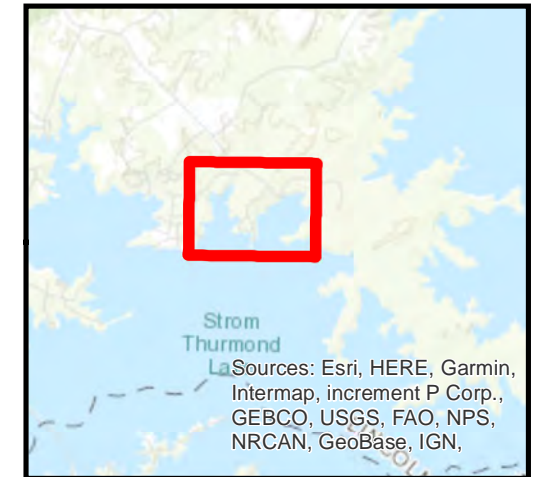
Source: Esri, Maxar, GeoEye, Earthstar Geographics, CNES/Airbus DS, USDA, USGS, AeroGRID, IGN, and the GIS User Community



Bussey Point Campground - Plate 16



US Army Corps
of Engineers®
Savannah District












Location Map

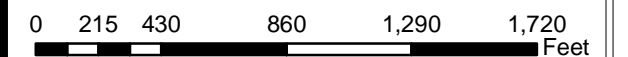


J. Strom Thurmond Lake
Georgia and South Carolina
2022 Master Plan

Legend Park Facilities

-  Boat Ramp
-  Campground
-  Hiking Trail
-  Horse Trail
-  Parking
-  Restroom
-  Wildlife Viewing Area
-  Property Line
-  Parks Boundary

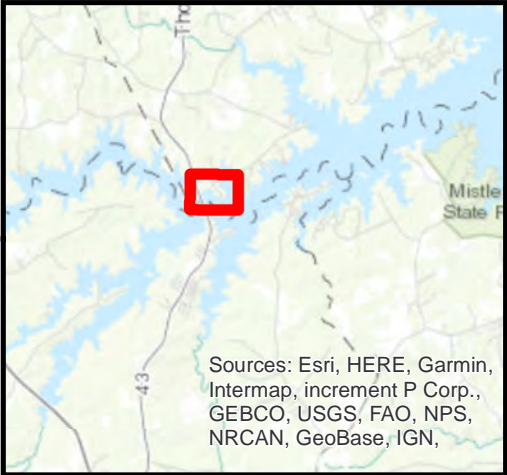
Source: Esri, Maxar, GeoEye, Earthstar Geographics, CNES/Airbus DS, USDA, USGS, AeroGRID, IGN, and the GIS User Community



Amity Recreation Area- Plate 17



**US Army Corps
of Engineers®**
Savannah District



Location Map

Legend

Park Facilities

- Ball Field
- Boat Ramp
- Courtesy Dock
- Fish Cleaning Station
- Fishing Dock
- Gatehouse
- Parking
- Picnic Area
- Picnic Shelter
- Playground
- Restroom
- Swim Beaches
- Property Line
- Parks Boundary



J. Strom Thurmond Lake
Georgia and South Carolina
Master Plan
2022 Update

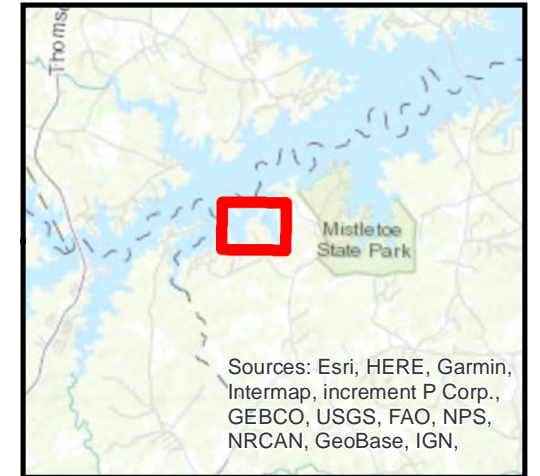
Source: Esri, Maxar, GeoEye, Earthstar Geographics, CNES/Airbus DS, USDA, USGS, AeroGRID, IGN, and the GIS User Community

0 162.5 325 650 975 1,300
Feet

Winfield Campground- Plate 18



**US Army Corps
of Engineers®**
Savannah District



Sources: Esri, HERE, Garmin, Intermap, increment P Corp., GEBCO, USGS, FAO, NPS, NRCAN, GeoBase, IGN,

Location Map



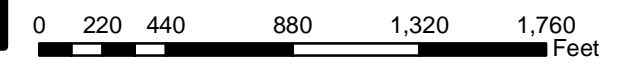
Legend

Park Facilities

- Boat Ramp
- Campground
- Courtesy Dock
- Dump Station
- Fish Cleaning Station
- Gatehouse
- Parking
- Playground
- Restroom
- Restroom w/ Showers
- Swim Beaches
- Property Line
- Parks Boundary

J. Strom Thurmond Lake
Georgia and South Carolina
Master Plan
2022 Update

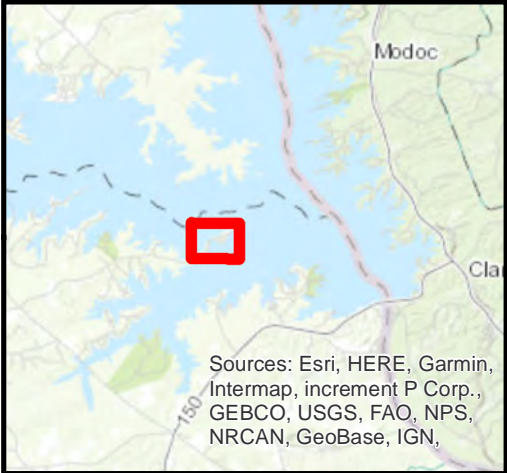
Source: Esri, Maxar, GeoEye, Earthstar Geographics, CNES/Airbus DS, USDA, USGS, AeroGRID, IGN, and the GIS User Community



Ridge Road Campground- Plate 19



US Army Corps of Engineers
Savannah District



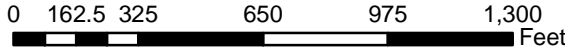
Location Map



**J. Strom Thurmond Lake
Georgia and South Carolina
Master Plan
2022 Update**

Source: Esri, Maxar, GeoEye, Earthstar Geographics, CNES/Airbus DS, USDA, USGS, AeroGRID, IGN, and the GIS User Community

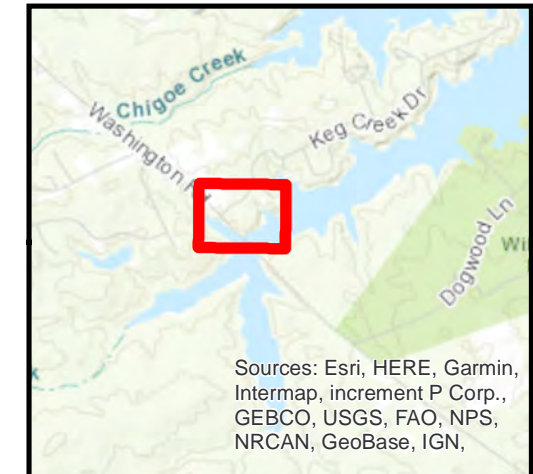
- Legend**
- Park Facilities**
- Boat Ramp
 - Campground
 - Courtesy Dock
 - Dump Station
 - Fish Cleaning Station
 - Gatehouse
 - Parking
 - Playground
 - Restroom
 - Restroom w/ Showers
 - Swim Beaches
 - Property Line
 - Parks Boundary



Keg Creek Boat Ramp- Plate 20



**US Army Corps
of Engineers**
Savannah District



Location Map







Sources: Esri, HERE, Garmin, Intermap, increment P Corp., GEBCO, USGS, FAO, NPS, NRCAN, GeoBase, IGN,

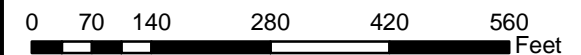


**J. Strom Thurmond Lake
Georgia and South Carolina
2022 Master Plan**

Legend

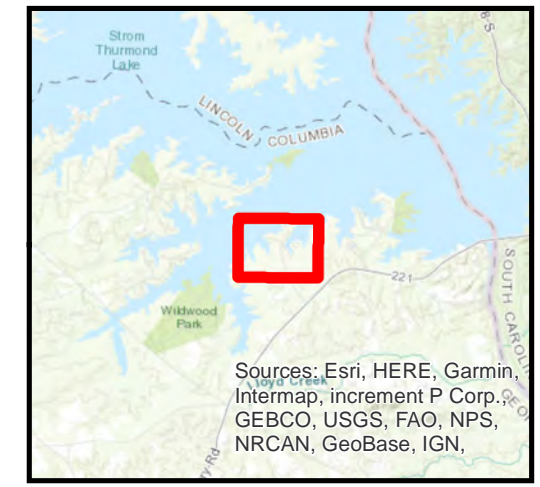
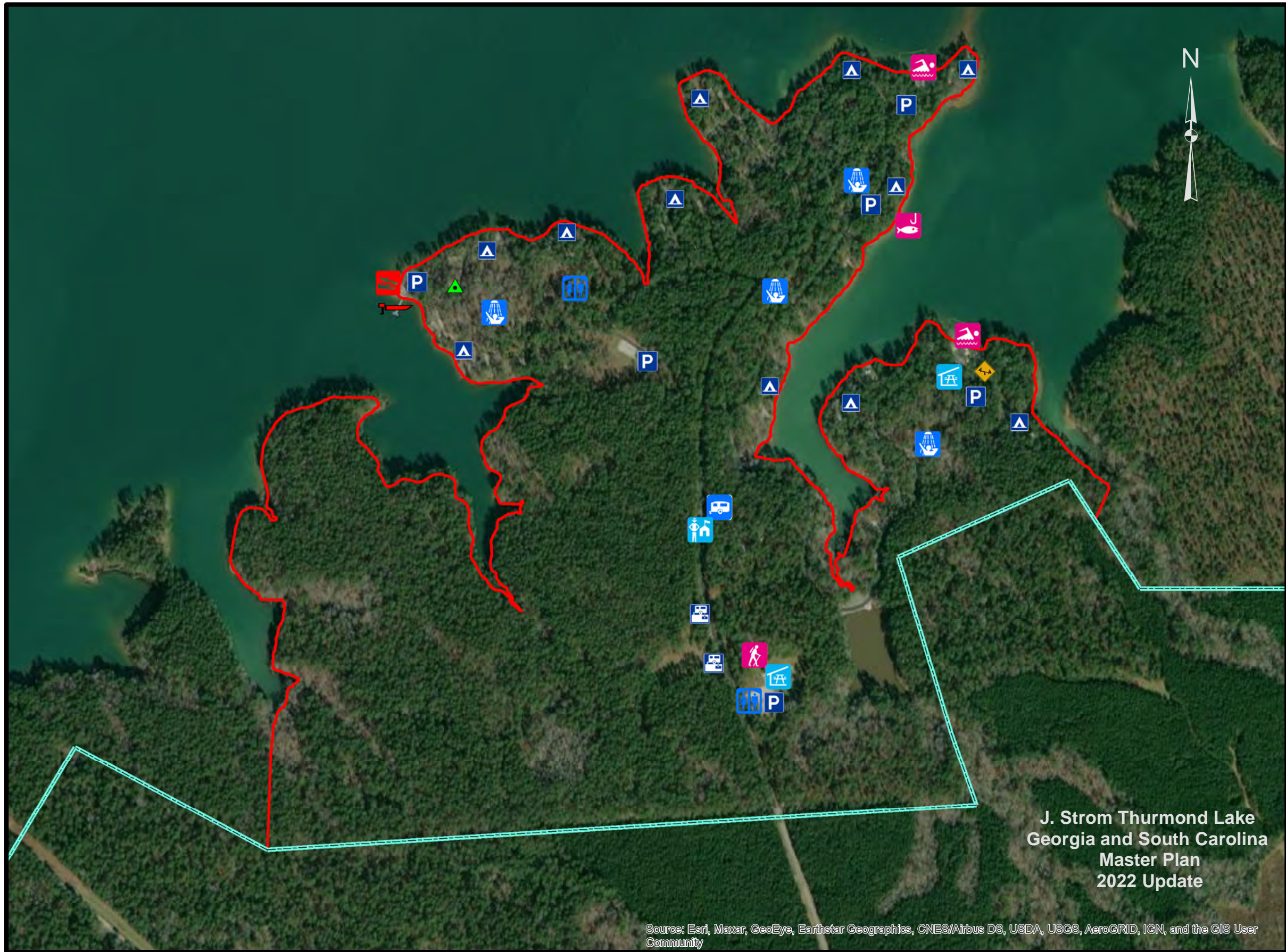
Park Facilities

-  Boat Ramp
-  Courtesy Dock
-  Parking
-  Restroom
-  Property Line
-  Parks Boundary



Source: Esri, Maxar, GeoEye, Earthstar Geographics, CNES/Airbus DS, USDA, USGS, AeroGRID, IGN, and the GIS User Community

Petersburg Campground- Plate 21



Location Map

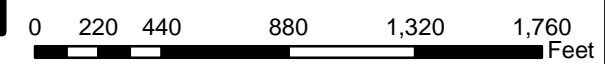
Legend

Park Facilities

	Boat Ramp
	Campsites
	Courtesy Dock
	Dump Station
	Fish Cleaning Station
	Fishing Dock
	Gatehouse
	Hiking Trail
	Park Attendant Sites(s)
	Parking
	Picnic Shelter
	Playground
	Restroom
	Restroom w/ Showers
	Swim Beaches
	Property Line
	Parks Boundary

J. Strom Thurmond Lake
Georgia and South Carolina
Master Plan
2022 Update

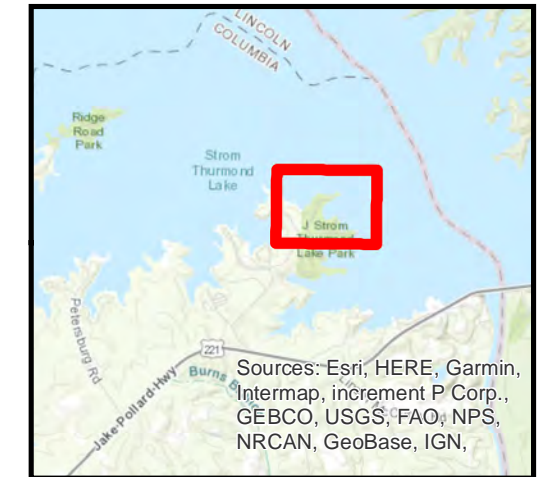
Source: Esri, Maxar, GeoEye, Earthstar Geographics, CNES/Airbus DS, USDA, USGS, AeroGRID, IGN, and the GIS User Community



Lake Springs Recreation Area- Plate 22 Map 1 of 3



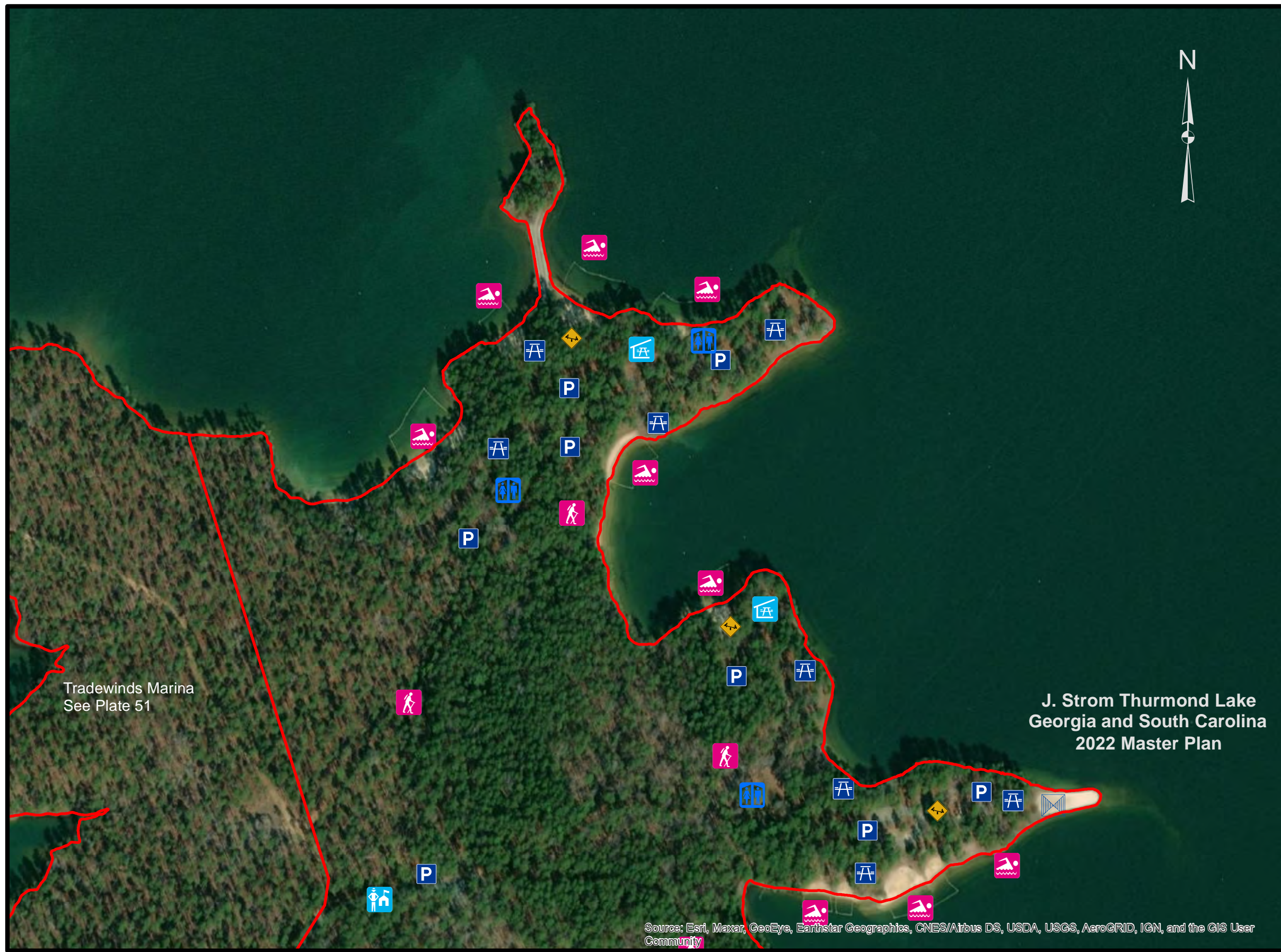
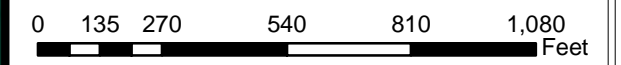
**US Army Corps
of Engineers®**
Savannah District



Location Map

Legend Park Facilities

- Parks Boundary
- Boat Ramp
- Courtesy Dock
- Fish Cleaning Station
- Fishing Dock
- Gatehouse
- Hiking Trail
- Parking
- Picnic Area
- Picnic Shelter
- Playground
- Restroom
- Swim Beaches
- Volleyball court
- Property Line



Source: Esri, Maxar, GeoEye, Earthstar Geographics, CNES/Airbus DS, USDA, USGS, AeroGRID, IGN, and the GIS User Community

Lake Springs Recreation Area- (Center Point) Map 2 of 3



**US Army Corps
of Engineers®**
Savannah District



Location Map

Legend

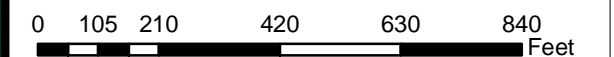
Park Facilities

- Boat Ramp
- Courtesy Dock
- Fish Cleaning Station
- Fishing Dock
- Gatehouse
- Hiking Trail
- Parking
- Picnic Area
- Picnic Shelter
- Playground
- Restroom
- Swim Beaches
- Volleyball court
- Property Line
- Parks Boundary



**J. Strom Thurmond Lake
Georgia and South Carolina
2022 Master Plan**

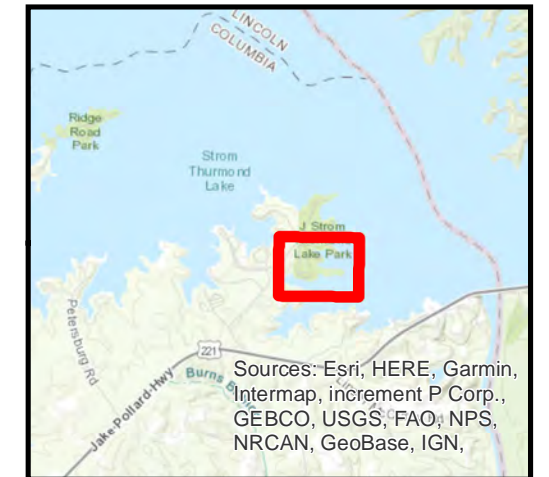
Source: Esri, Maxar, GeoEye, Earthstar Geographics, CNES/Airbus DS, USDA, USGS, AeroGRID, IGN, and the GIS User Community



Lake Springs Recreation Area- (River Birch, Deer Run & Boat Ramp) Map 3 of 3



US Army Corps of Engineers
Savannah District



Location Map

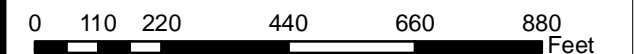
Legend

Park Facilities

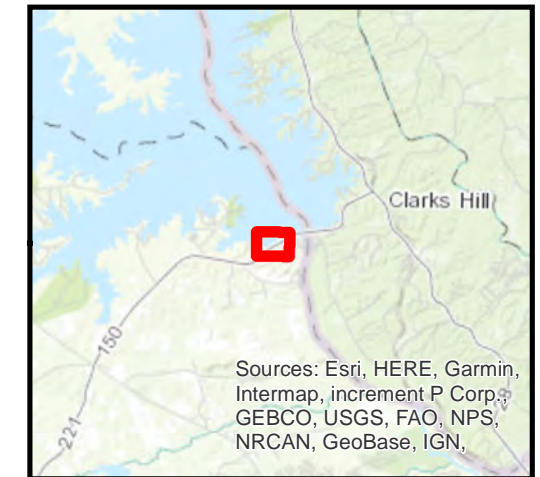
- Boat Ramp
- Courtesy Dock
- Fish Cleaning Station
- Fishing Dock
- Gatehouse
- Hiking Trail
- Parking
- Picnic Area
- Picnic Shelter
- Playground
- Restroom
- Swim Beaches
- Volleyball court
- Property Line
- Parks Boundary



Source: Esri, Maxar, GeoEye, Earthstar Geographics, CNES/Airbus DS, USDA, USGS, AeroGRID, IGN, and the GIS User Community



West Dam Recreation Area- Plate 23



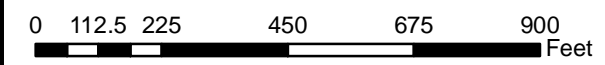
Location Map



Legend

Park Facilities

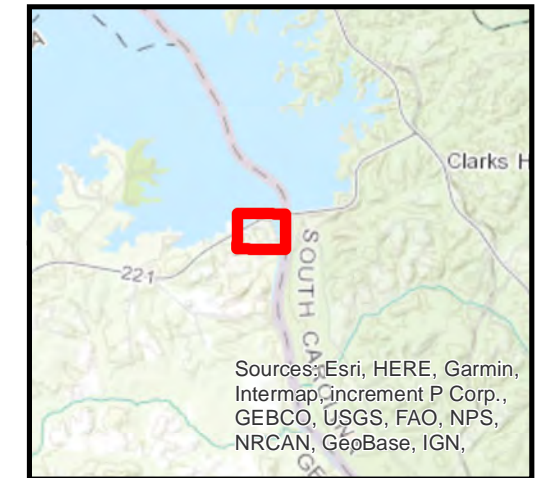
- Gatehouse
- Hiking Trail
- Parking
- Picnic Area
- Picnic Shelter
- Playground
- Restroom
- Swim Beaches
- Volleyball court
- Property Line
- Parks Boundary



Below Dam, Georgia Boat Ramp - Plate 24



US Army Corps
of Engineers
Savannah District



Location Map



J. Strom Thurmond Lake
Georgia and South Carolina
2022 Master Plan

Source: Esri, Maxar, GeoEye, Earthstar Geographics, CNES/Airbus DS, USDA, USGS, AeroGRID, IGN, and the GIS User Community

Legend

Park Facilities



Boat Ramp



Parking

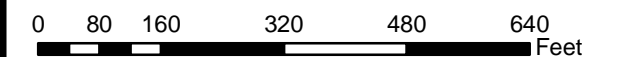
Restroom



Property Line



Park Boundary



Hamilton Branch State Park- Plate 25

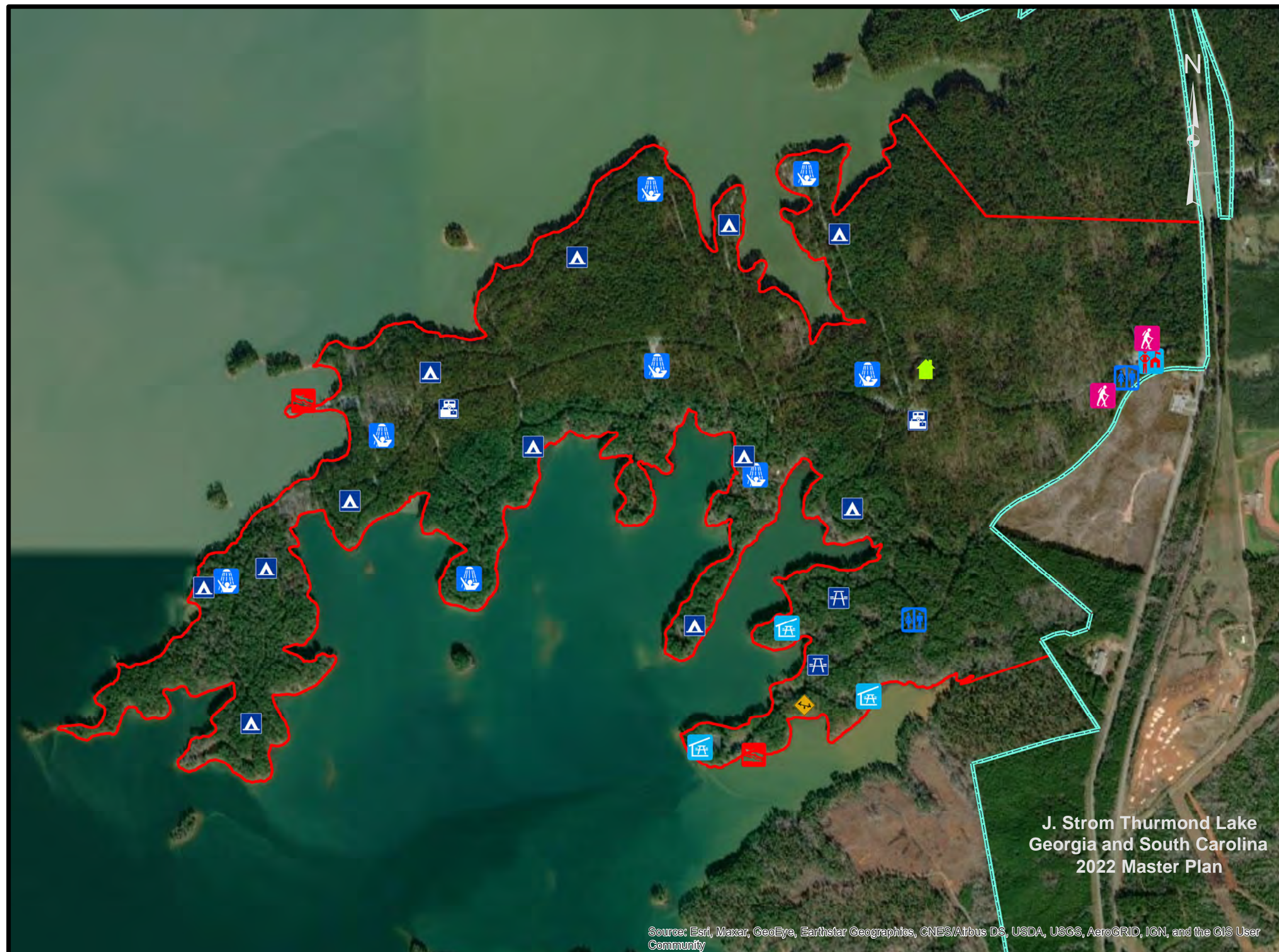


**US Army Corps
of Engineers®**
Savannah District



Location Map

Sources: Esri, HERE, Garmin, Intermap, increment P Corp., GEBCO, USGS, FAO, NPS, NRCAN, GeoBase, IGN,



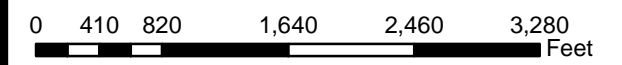
**J. Strom Thurmond Lake
Georgia and South Carolina
2022 Master Plan**

Source: Esri, Maxar, GeoEye, Earthstar Geographics, CNES/Airbus DS, USDA, USGS, AeroGRID, IGN, and the GIS User Community

Legend

Park Facilities

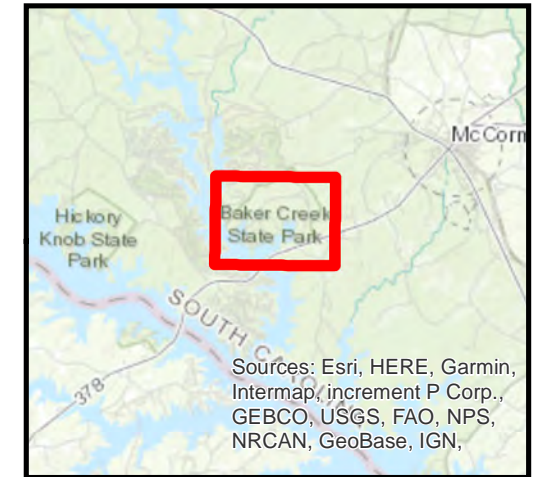
- Boat Ramp
- Campground
- Dump Station
- Hiking Trail
- Park Office
- Picnic Area
- Picnic Shelter
- Playground
- Residence
- Restroom
- Restroom w/ Showers
- Property Line
- State Park



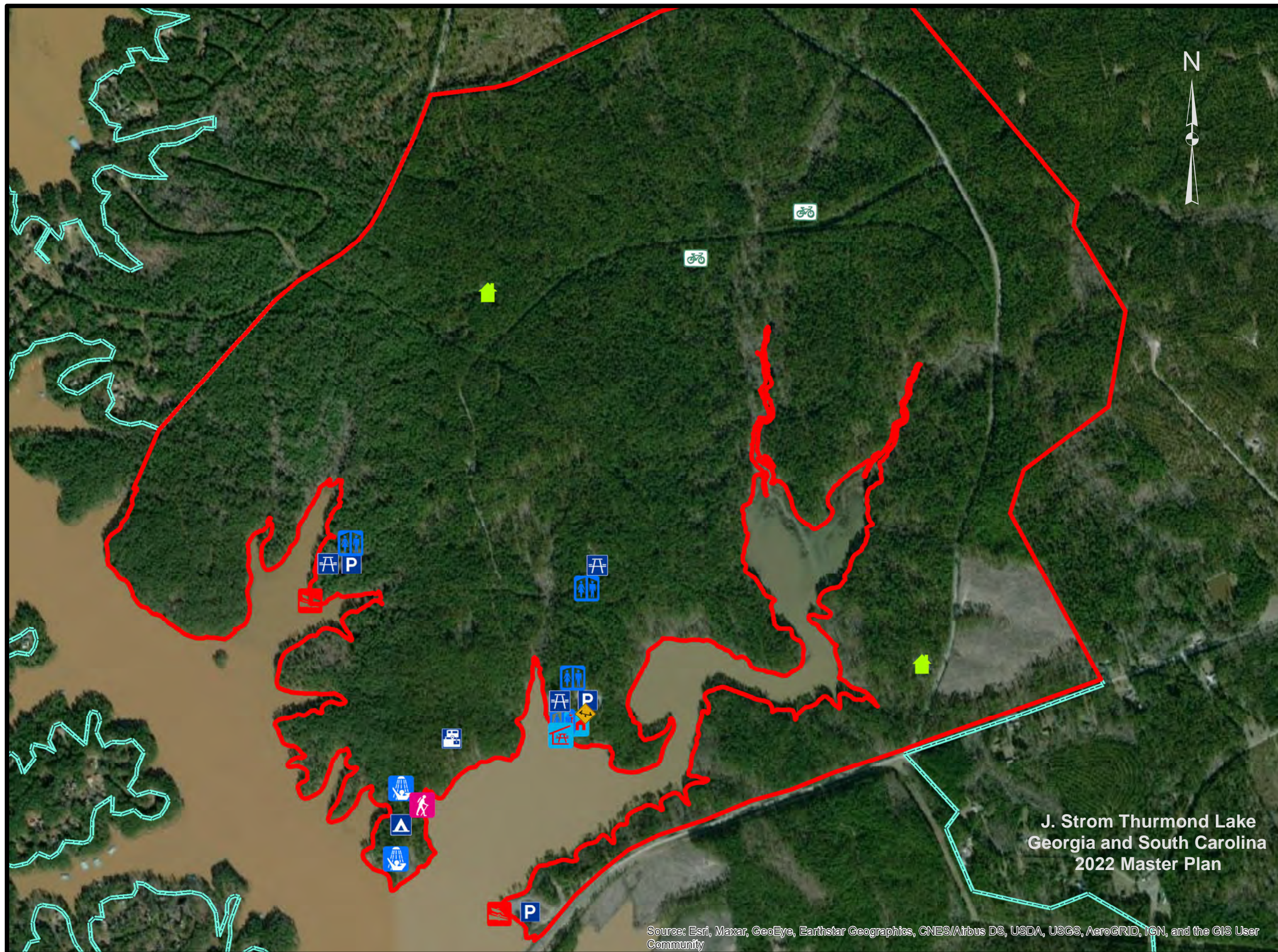
Baker Creek State Park- Plate 26



**US Army Corps
of Engineers®**
Savannah District



Location Map



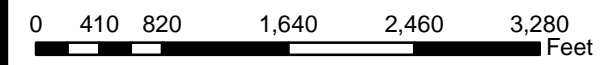
Legend

Park Facilities

	Bike Trail		Parking
	Boat Ramp		Pavilion
	Campground		Picnic Area
	Dump Station		Playground
	Hiking Trail		Residence
	Park Office		Restroom
	State Park		Restroom w/ Showers
	Property Line		

J. Strom Thurmond Lake
Georgia and South Carolina
2022 Master Plan

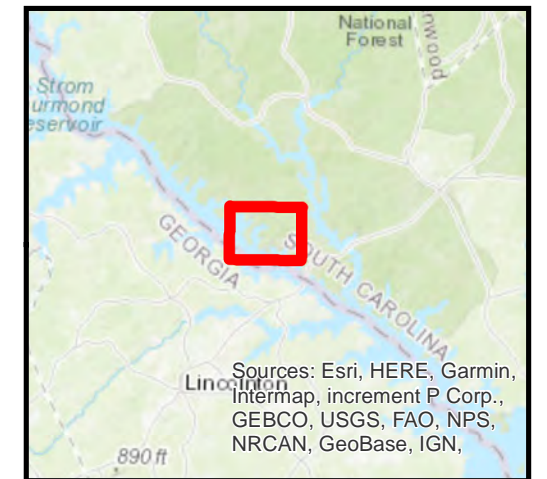
Source: Esri, Maxar, GeoEye, Earthstar Geographics, CNES/Airbus DS, USDA, USGS, AeroGRID, IGN, and the GIS User Community



Hickory Knob State Park- Plate 27



**US Army Corps
of Engineers®**
Savannah District



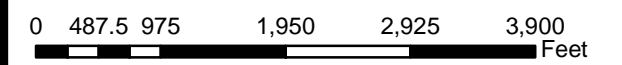
Location Map



Legend

Park Facilities

- | | | | |
|--|-----------------------|--|---------------------|
| | Archery Range | | Parking |
| | Boat Ramp | | Pavilion |
| | Cabins | | Picnic Area |
| | Campground | | Playground |
| | Convention Center | | Residence |
| | Courtesy Dock | | Restroom |
| | Dump Station | | Restroom w/ Showers |
| | Fish Cleaning Station | | Tennis Court |
| | Golf Course | | State Park |
| | Hiking Trail | | Property Line |
| | Motel | | |
| | Park Office | | |

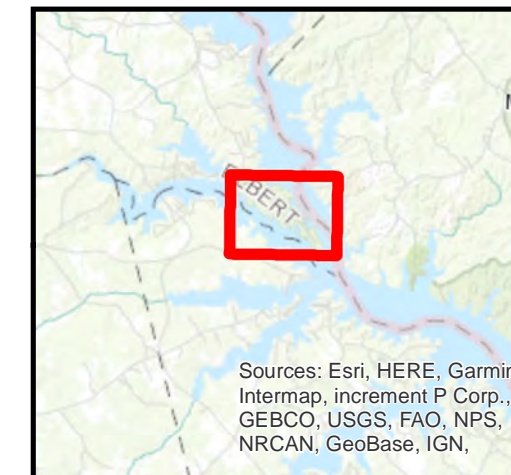


Source: Esri, Maxar, GeoEye, Earthstar Geographics, CNES/Airbus DS, USDA, USGS, AeroGRID, IGN, and the GIS User Community

Bobby Brown Park- Plate 28



**US Army Corps
of Engineers®**
Savannah District



Location Map

Legend

Park Facilities

- Archery Range
- Boat Ramp
- Campsites
- Courtesy Dock
- Disc Golf
- Dump Station
- Fish Cleaning Station
- Park Office
- Parking
- Pavilion
- Playground
- Residence
- Restroom
- Yurts
- State Park
- Property Line



J. Strom Thurmond Lake
Georgia and South Carolina
2020 Master Plan

Source: Esri, Maxar, GeoEye, Earthstar Geographics, CNES/Airbus DS, USDA, USGS, AeroGRID, IGN, and the GIS User Community, Source: Esri, DigitalGlobe, GeoEye, Earthstar Geographics, CNES/Airbus DS, USDA, USGS, AeroGRID, IGN, and the GIS User Community

0 365 730 1,460 2,190 2,920 Feet

Elijah Clark State Park- Plate 29 Map 1 of 2



**US Army Corps
of Engineers®**
Savannah District



Location Map

Sources: Esri, HERE, Garmin, Intermap, increment P Corp., GEBCO, USGS, FAO, NPS, NRCAN, GeoBase, IGN,



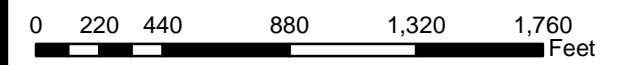
**J. Strom Thurmond Lake
Georgia and South Carolina
2022 Master Plan**

Source: Esri, Maxar, GeoEye, Earthstar Geographics, CNES/Airbus DS, USDA, USGS, AeroGRID, IGN, and the GIS User Community

Legend

Park Facilities

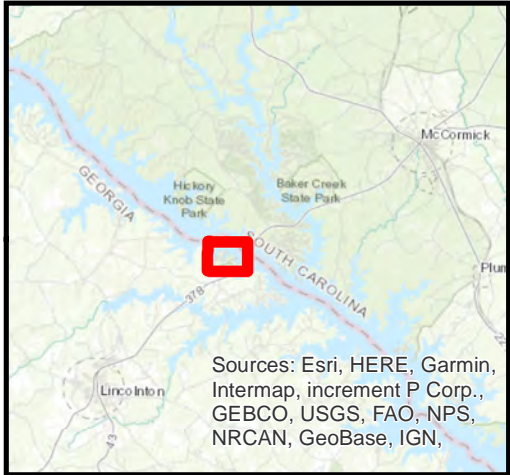
	Amphitheater		Picnic Shelter
	Boat Ramp		Playground
	Campground		Residence
	Courtesy Dock		Restroom
	Dump Station		Restroom w/ Showers
	Fishing Dock		Swim Beaches
	Park Office		State Park
	Parking		Property Line
	Cabin		Fish Cleaning Station
	Pavilion		



Elijah Clark State Park- Map 2 of 2



**US Army Corps
of Engineers®**
Savannah District



Location Map



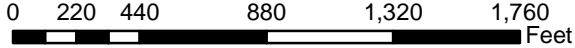
**J. Strom Thurmond Lake
Georgia and South Carolina
2022 Master Plan**

Source: Esri, Maxar, GeoEye, Earthstar Geographics, CNES/Airbus DS, USDA, USGS, AeroGRID, IGN, and the GIS User Community

Legend

Park Facilities

Amphitheater	Picnic Shelter
Boat Ramp	Playground
Campground	Residence
Courtesy Dock	Restroom
Dump Station	Restroom w/ Showers
Fishing Dock	Swim Beaches
Park Office	State Park
Parking	Property Line
Cabin	Fish Cleaning Station
Pavilion	

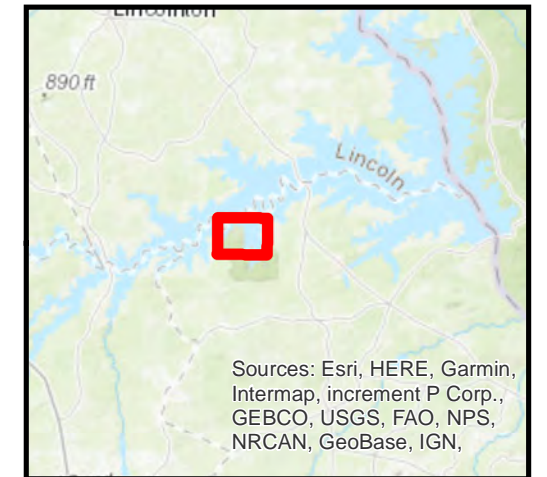
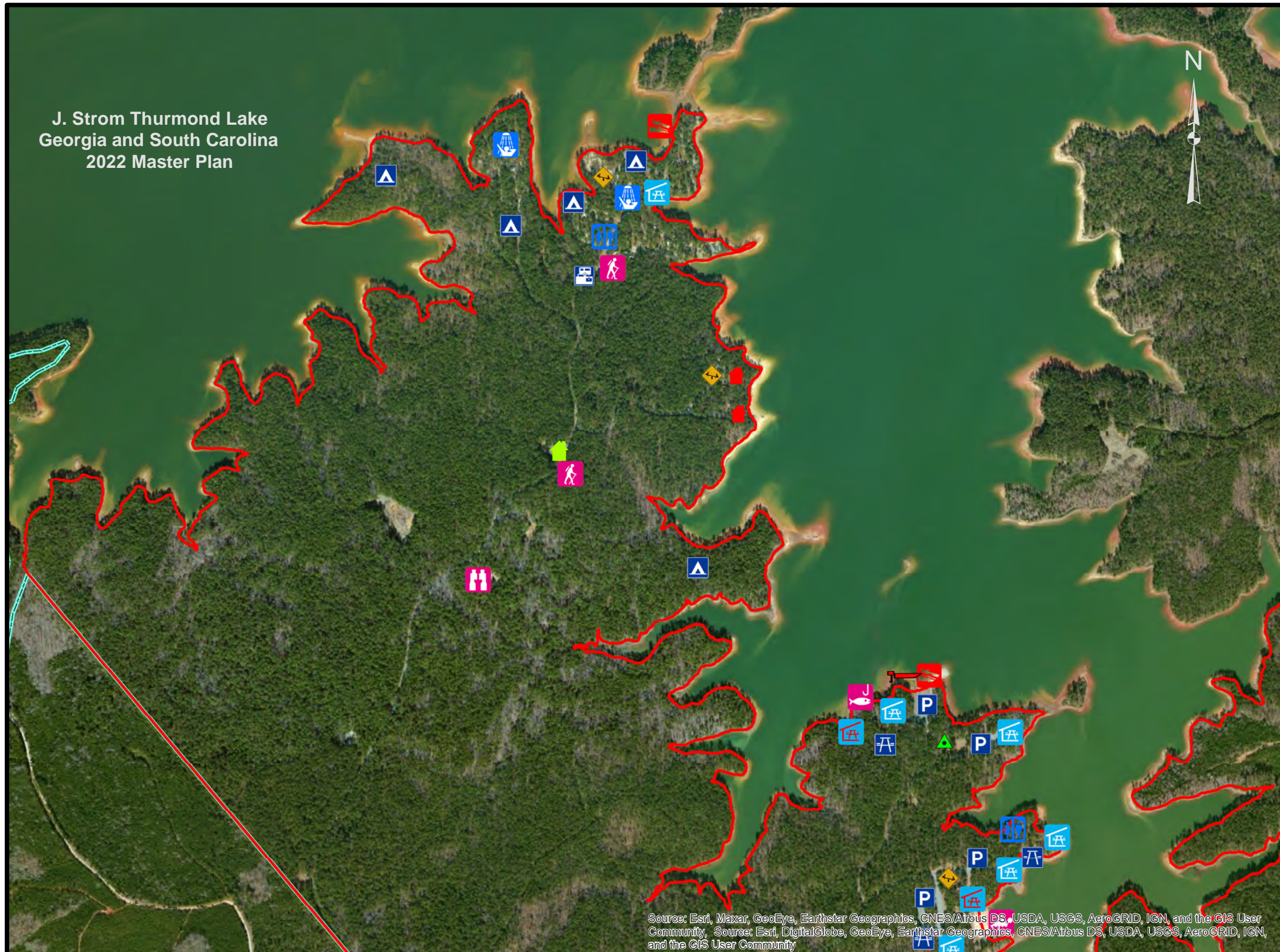


Mistletoe State Park- Plate 30 Map 1 of 2



**US Army Corps
of Engineers®**
Savannah District

J. Strom Thurmond Lake
Georgia and South Carolina
2022 Master Plan



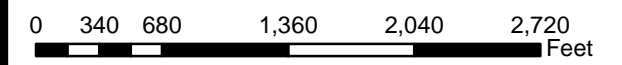
Location Map

Legend

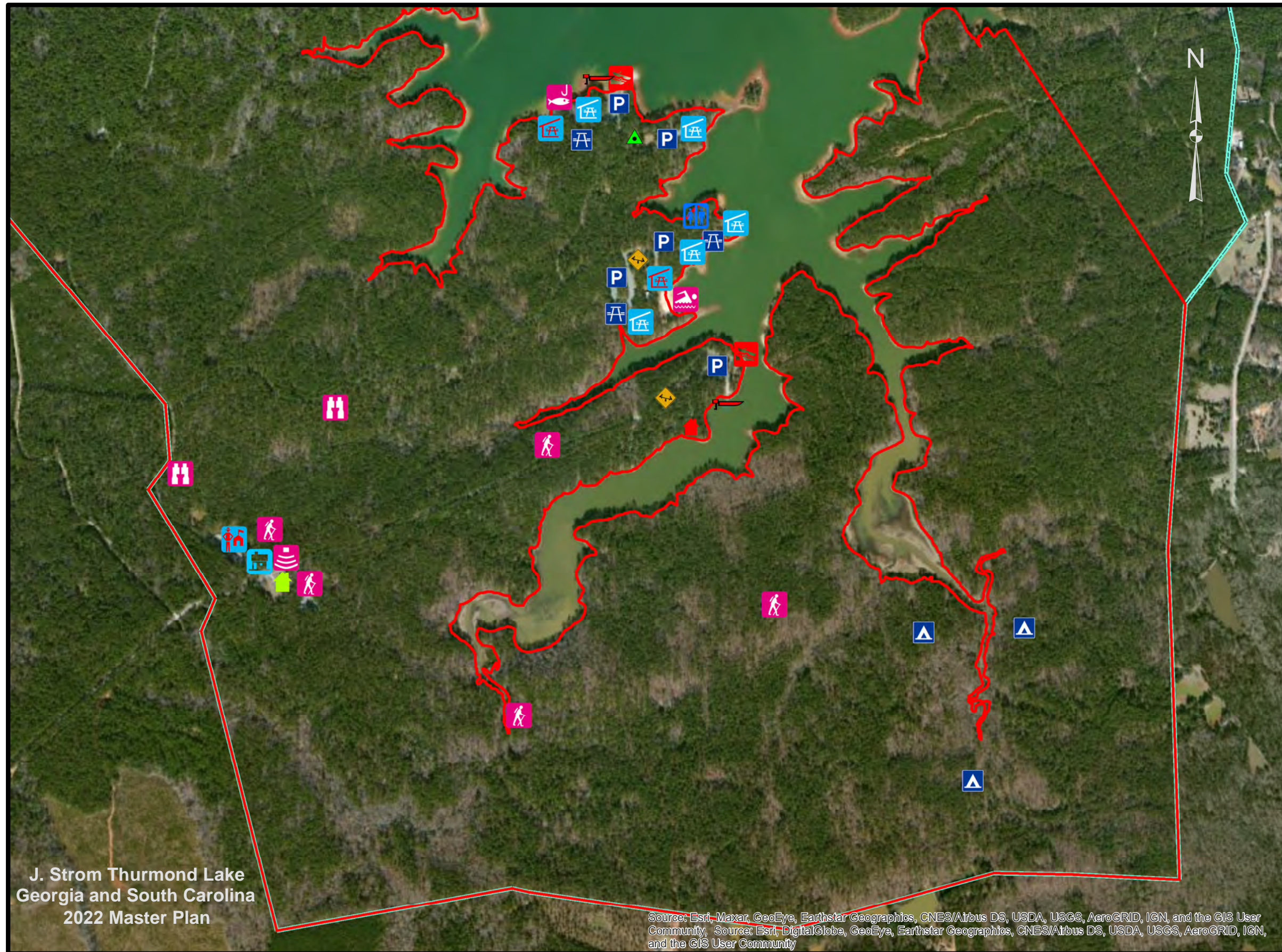
Park Facilities

- | | | | |
|--|---------------|--|-----------------------|
| | Boat Ramp | | Residence |
| | Cabins | | Restroom |
| | Campground | | Restroom w/ Showers |
| | Courtesy Dock | | Swim Beaches |
| | Dump Station | | Wildlife Viewing Area |
| | Fishing Dock | | State Park |
| | Hiking Trail | | Picnic Shelter |
| | Parking | | Playground |
| | Pavilion | | Property Line |
| | Picnic Area | | |

Source: Esri, Maxar, GeoEye, Earthstar Geographics, CNES/Airbus DS, USDA, USGS, AeroGRID, IGN, and the GIS User Community, Source: Esri, DigitalGlobe, GeoEye, Earthstar Geographics, CNES/Airbus DS, USDA, USGS, AeroGRID, IGN, and the GIS User Community



Mistletoe State Park- Map 2 of 2



**US Army Corps
of Engineers®**
Savannah District



Location Map

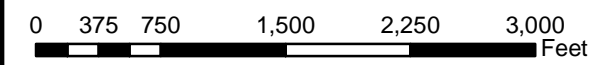
Legend

Park Facilities

- | | | | |
|--|---------------|--|-----------------------|
| | Amphitheater | | Picnic Area |
| | Boat Ramp | | Picnic Shelter |
| | Cabins | | Playground |
| | Campground | | Residence |
| | Courtesy Dock | | Restroom |
| | Fishing Dock | | Swim Beaches |
| | Hiking Trail | | Wildlife Viewing Area |
| | Nature Center | | State Park |
| | Park Office | | Property Line |
| | Parking | | |
| | Pavilion | | |

J. Strom Thurmond Lake
Georgia and South Carolina
2022 Master Plan

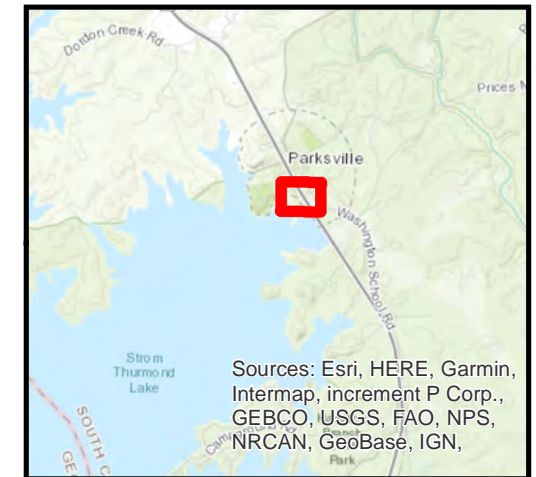
Source: Esri, Maxar, GeoEye, Earthstar Geographics, CNES/Airbus DS, USDA, USGS, AeroGRID, IGN, and the GIS User Community, Source: Esri, DigitalGlobe, GeoEye, Earthstar Geographics, CNES/Airbus DS, USDA, USGS, AeroGRID, IGN, and the GIS User Community



Parksville Wayside - Plate 31



US Army Corps
of Engineers®
Savannah District



Location Map

Legend

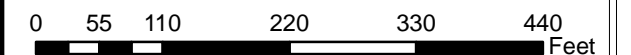
Park Facilities

- Parking
- Picnic Area
- Picnic Shelter
- Property Line
- Parks Boundary



J. Strom Thurmond Lake
Georgia and South Carolina
2022 Master Plan

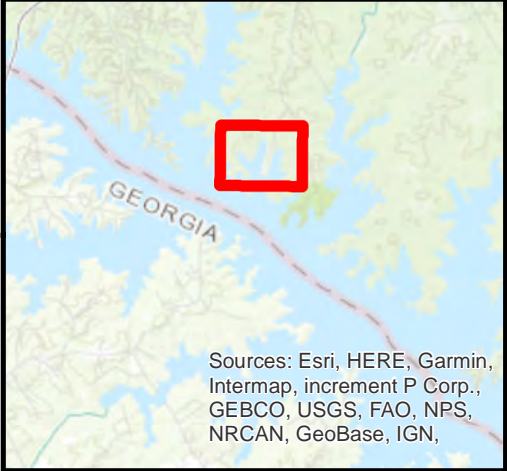
Source: Esri, Maxar, GeoEye, Earthstar Geographics, CNES/Airbus DS, USDA, USGS, AeroGRID, IGN, and the GIS User Community



Dorn Fishing and Boating Facility - Plate 32



**US Army Corps
of Engineers®**
Savannah District










Location Map

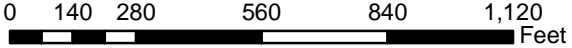


Source: Esri, Maxar, GeoEye, Earthstar Geographics, CNES/Airbus DS, USDA, USGS, AeroGRID, IGN, and the GIS User Community

Legend

Park Facilities

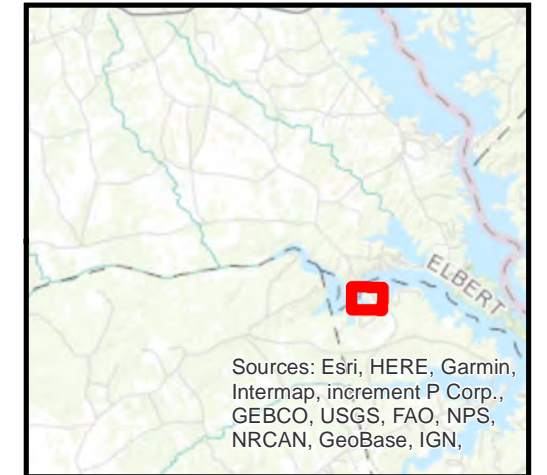
-  Boat Ramp
-  Courtesy Dock
-  Parking
-  Restroom
-  Property Line
-  Parks Boundary
-  Fishing Dock



Broad River Campground- Plate 33












**US Army Corps
of Engineers**
Savannah District



Location Map

Legend

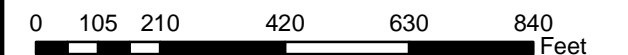
Park Facilities

-  Boat Ramp
-  Campground
-  Courtesy Dock
-  Dump Station
-  Fish Cleaning Station
-  Gatehouse
-  Parking
-  Restroom w/ Showers
-  Property Line



J. Strom Thurmond Lake
Georgia and South Carolina
2022 Master Plan

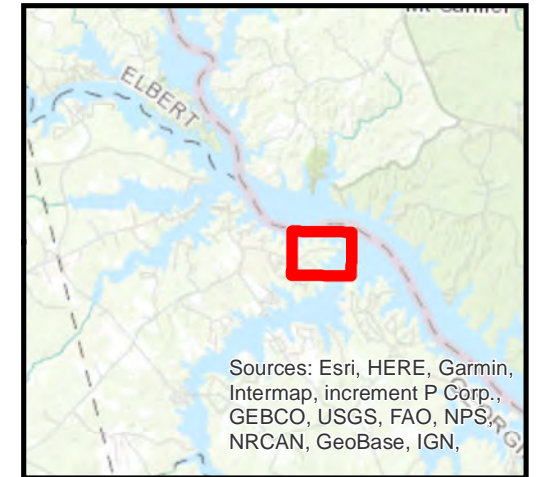
Source: Esri, Maxar, GeoEye, Earthstar Geographics, CNES/Airbus DS, USDA, USGS, AeroGRID, IGN, and the GIS User Community, Source: Esri, DigitalGlobe, GeoEye, Earthstar Geographics, CNES/Airbus DS, USDA, USGS, AeroGRID, IGN, and the GIS User Community



Hesters Ferry Campground- Plate 34












**US Army Corps
of Engineers**
Savannah District



Location Map


Legend

Park Facilities

-  Boat Ramp
-  Campground
-  Courtesy Dock
-  Dump Station
-  Fish Cleaning Station
-  Gatehouse
-  Parking
-  Restroom w/ Showers
-  Property Line



Source: Esri, Maxar, GeoEye, Earthstar Geographics, CNES/Airbus DS, USDA, USGS, AeroGRID, IGN, and the GIS User Community, Source: Esri, DigitalGlobe, GeoEye, Earthstar Geographics, CNES/Airbus DS, USDA, USGS, AeroGRID, IGN, and the GIS User Community



Parkway Boat Ramp - Plate 35

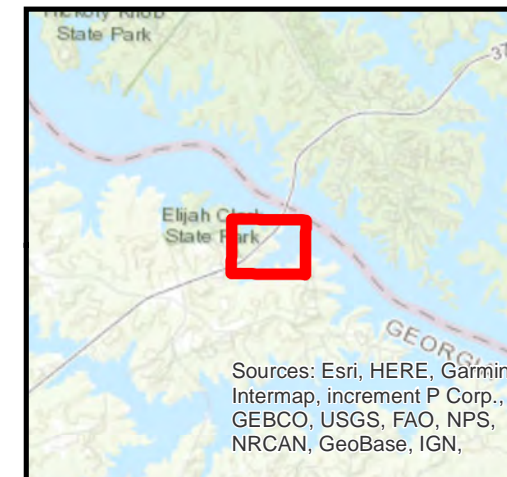


J. Strom Thurmond Lake
Georgia and South Carolina
2022 Master Plan

Source: Esri, Maxar, GeoEye, Earthstar Geographics, CNES/Airbus DS, USDA, USGS, AeroGRID, IGN, and the GIS User Community







**US Army Corps
of Engineers®**
Savannah District



Location Map

Legend Park Facilities

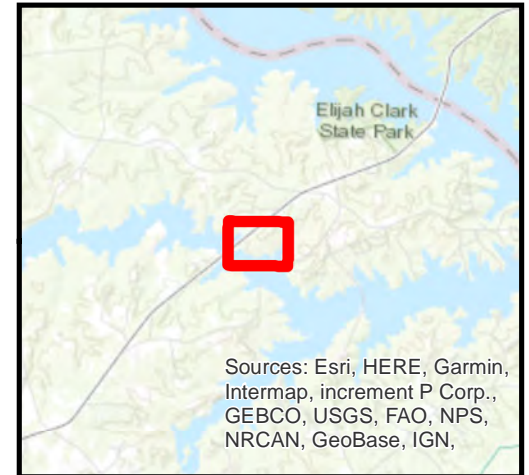
-  Boat Ramp
-  Courtesy Dock
-  Property Line
-  Parks Boundary



Eddie Fletcher Park - Plate 36



**US Army Corps
of Engineers®**
Savannah District









Location Map



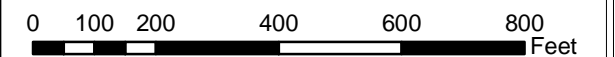
Legend

Park Facilities

-  Boat Ramp
-  Parking
-  Restroom
-  Swim Beaches
-  Property Line
-  Parks Boundary

J. Strom Thurmond Lake
Georgia and South Carolina
2022 Master Plan

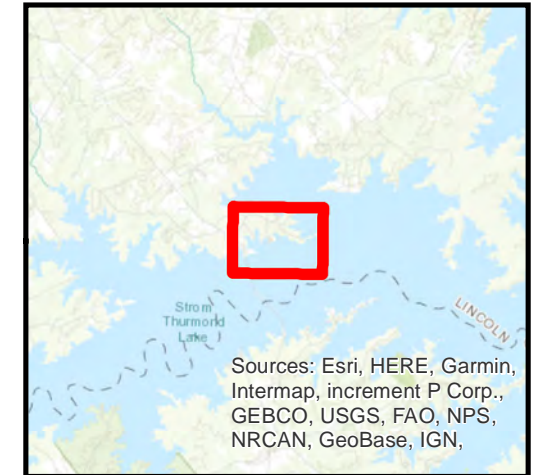
Source: Esri, Maxar, GeoEye, Earthstar Geographics, CNES/Airbus DS, USDA, USGS, AeroGRID, IGN, and the GIS User Community



Cherokee Recreation Area - Plate 37



**US Army Corps
of Engineers®**
Savannah District

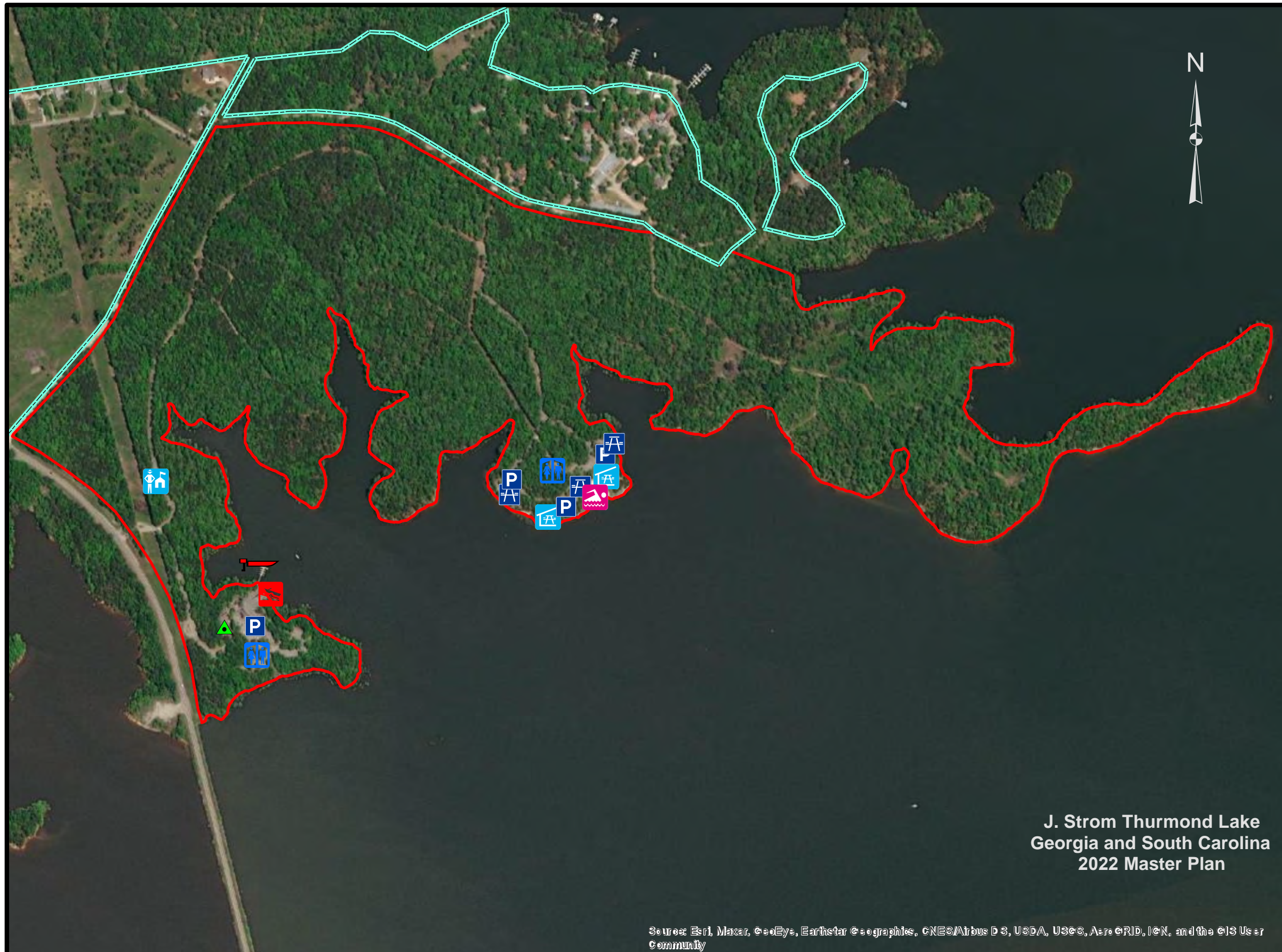


Location Map

Legend


Park Facilities

- Boat Ramp
- Courtesy Dock
- Fish Cleaning Station
- Gatehouse
- Parking
- Picnic Area
- Picnic Shelter
- Playground
- Restroom
- Swim Beaches
- Volleyball court
- Property Line
- Parks Boundary



**J. Strom Thurmond Lake
Georgia and South Carolina
2022 Master Plan**

Source: Esri, Maxar, GeoEye, Earthstar Geographics, CNES/Airbus DS, USDA, USGS, AeroGRID, IGN, and the GIS User Community



Clay Hill Campground- Plate 38



**US Army Corps
of Engineers®**
Savannah District



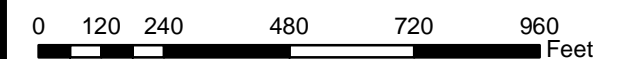
Location Map



Legend

Park Facilities

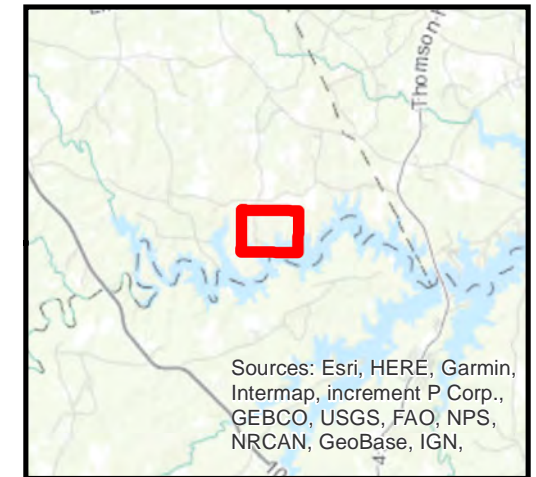
- | Facility | |
|-----------------------|--|
| Boat Ramp | |
| Campground | |
| Dump Station | |
| Fish Cleaning Station | |
| Parking | |
| Restroom w/ Showers | |
| Property Line | |
| Restroom | |



Holliday Park - Plate 39



**US Army Corps
of Engineers®**
Savannah District






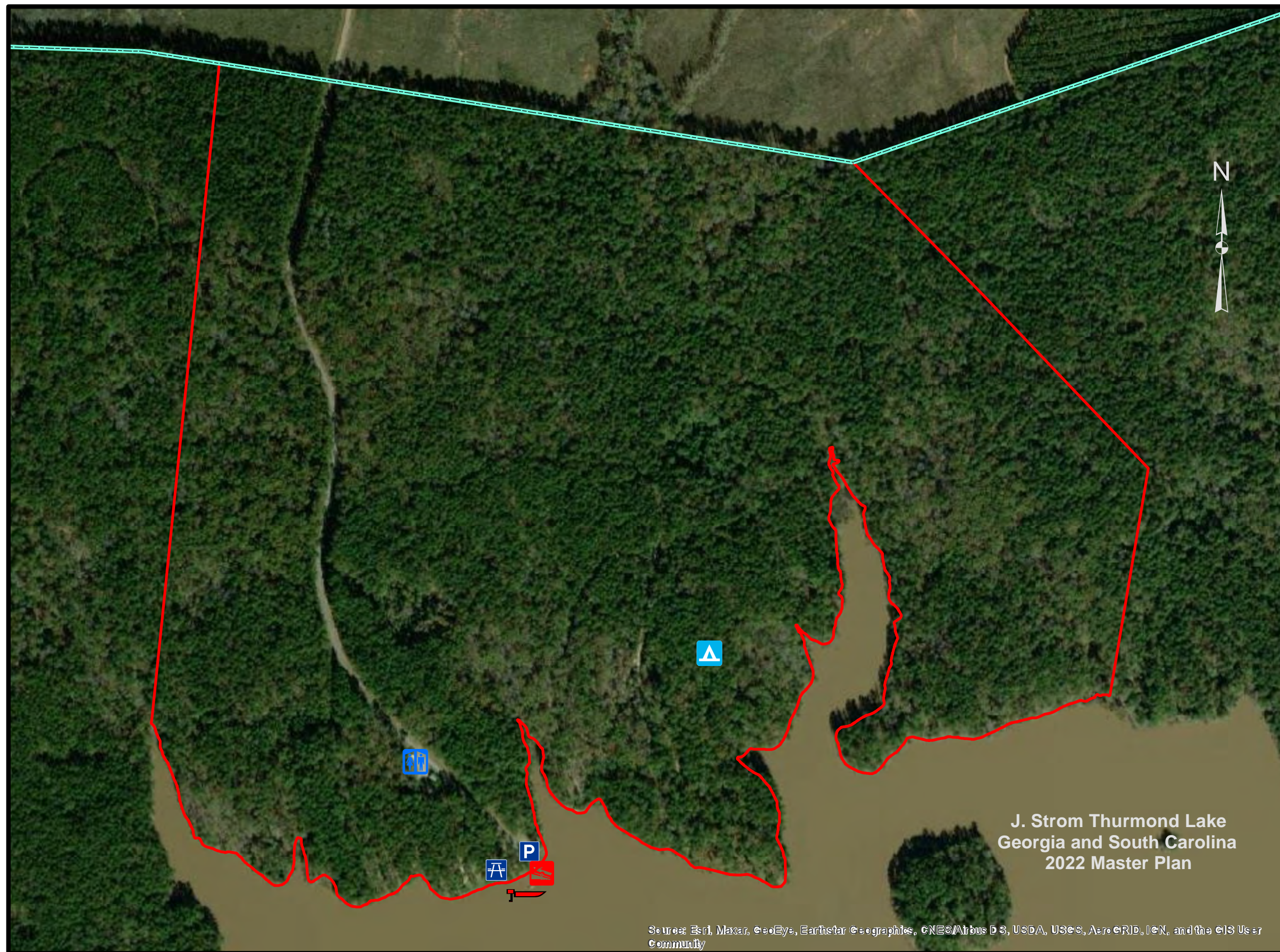
Location Map

Legend

Park Facilities

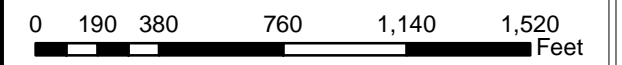
Facility

-  Boat Ramp
-  Courtesy Dock
-  Parking
-  Picnic Area
-  Restroom
-  Property Line
-  Parks Boundary
-  Campground



J. Strom Thurmond Lake
Georgia and South Carolina
2022 Master Plan

Source: Esri, Maxar, GeoEye, Earthstar Geographics, CNES/Airbus DS, USDA, USGS, AeroGRID, IGN, and the GIS User Community



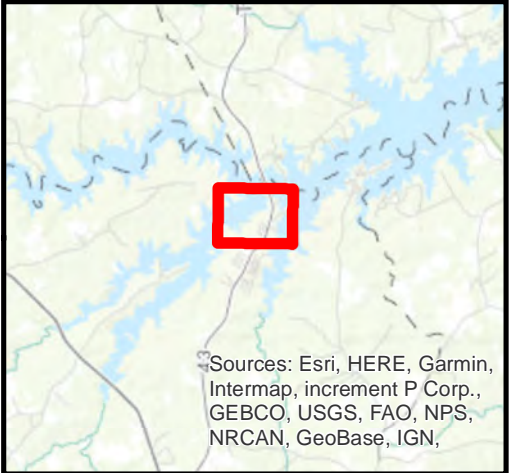
Raysville Campground- Plate 40



US Army Corps of Engineers
Savannah District



Source: Esri, Maxar, GeoEye, Earthstar Geographics, CNES/Airbus DS, USDA, USGS, AeroGRID, IGN, and the GIS User Community, Source: Esri, DigitalGlobe, GeoEye, Earthstar Geographics, CNES/Airbus DS, USDA, USGS, AeroGRID, IGN, and the GIS User Community

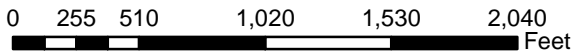


Location Map

Legend

Park Facilities

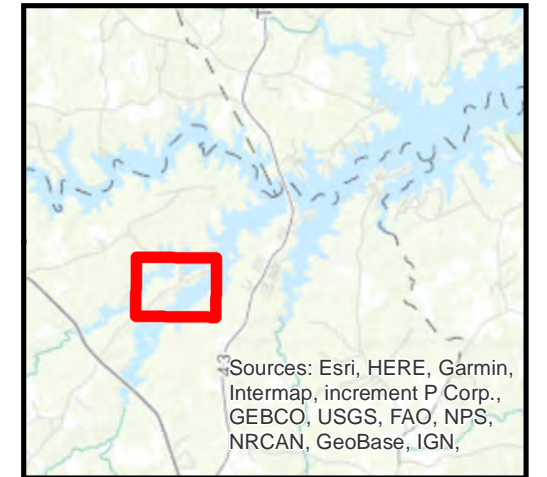
- Boat Ramp
- Campground
- Courtesy Dock
- Dump Station
- Fish Cleaning Station
- Gatehouse
- Parking
- Restroom w/ Showers
- Property Line
- Restroom



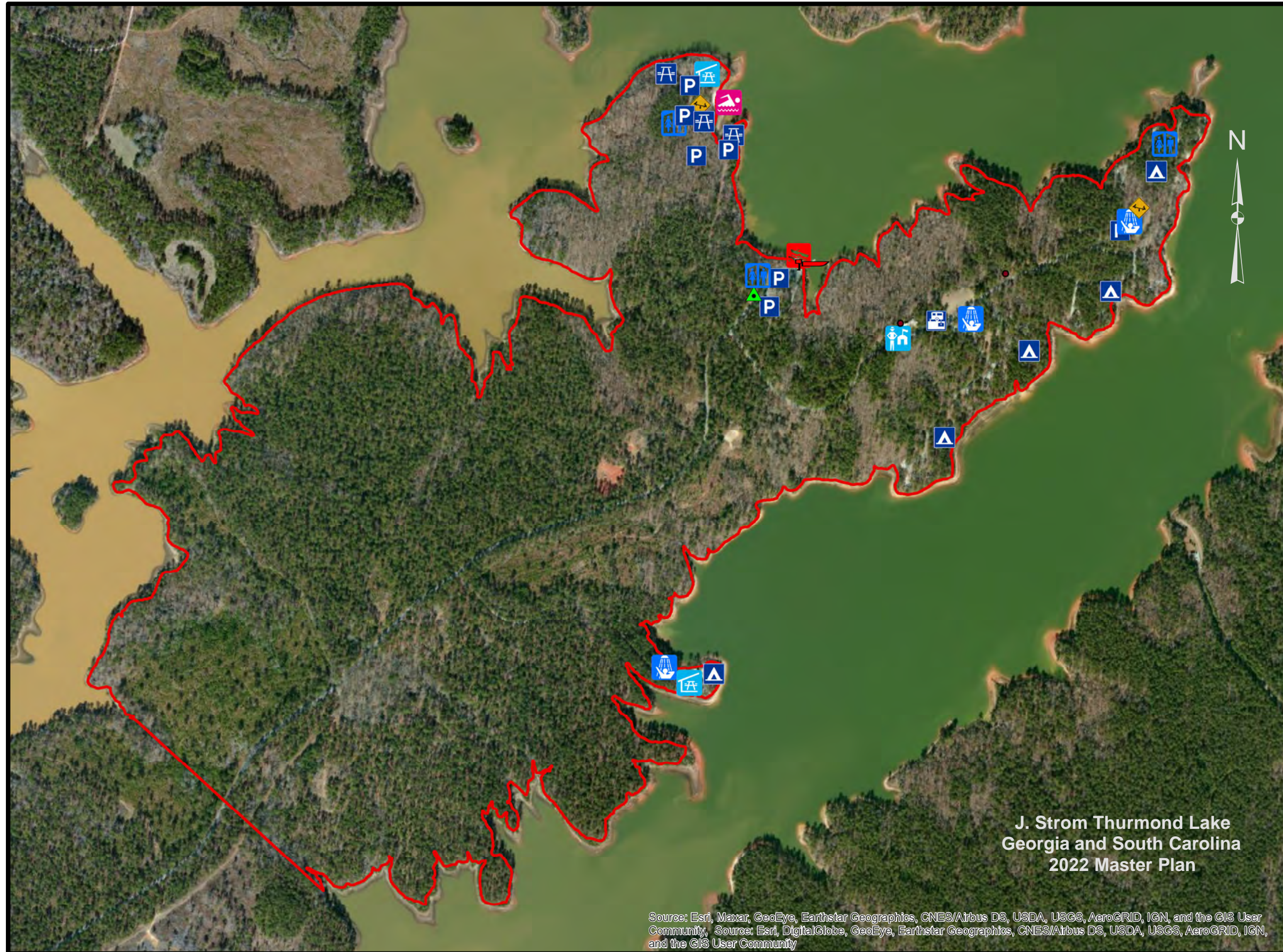
Big Hart Recreation Area- Plate 41



**US Army Corps
of Engineers®**
Savannah District



Location Map



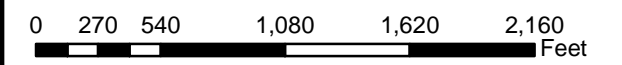
**J. Strom Thurmond Lake
Georgia and South Carolina
2022 Master Plan**

Source: Esri, Maxar, GeoEye, Earthstar Geographics, CNES/Airbus DS, USDA, USGS, AeroGRID, IGN, and the GIS User Community, Source: Esri, DigitalGlobe, GeoEye, Earthstar Geographics, CNES/Airbus DS, USDA, USGS, AeroGRID, IGN, and the GIS User Community

Legend

Park Facilities

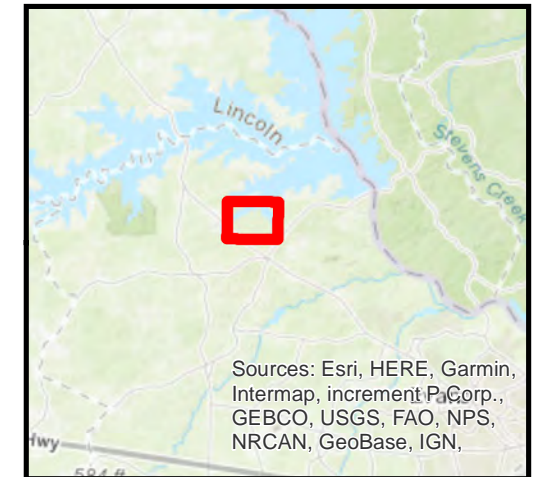
Boat Ramp	Parking
Campground	Picnic Area
Courtesy Dock	Picnic Shelter
Dump Station	Playground
Fish Cleaning Station	Restroom
Gatehouse	Restroom w/ Showers
Property Line	
Swim Beaches	



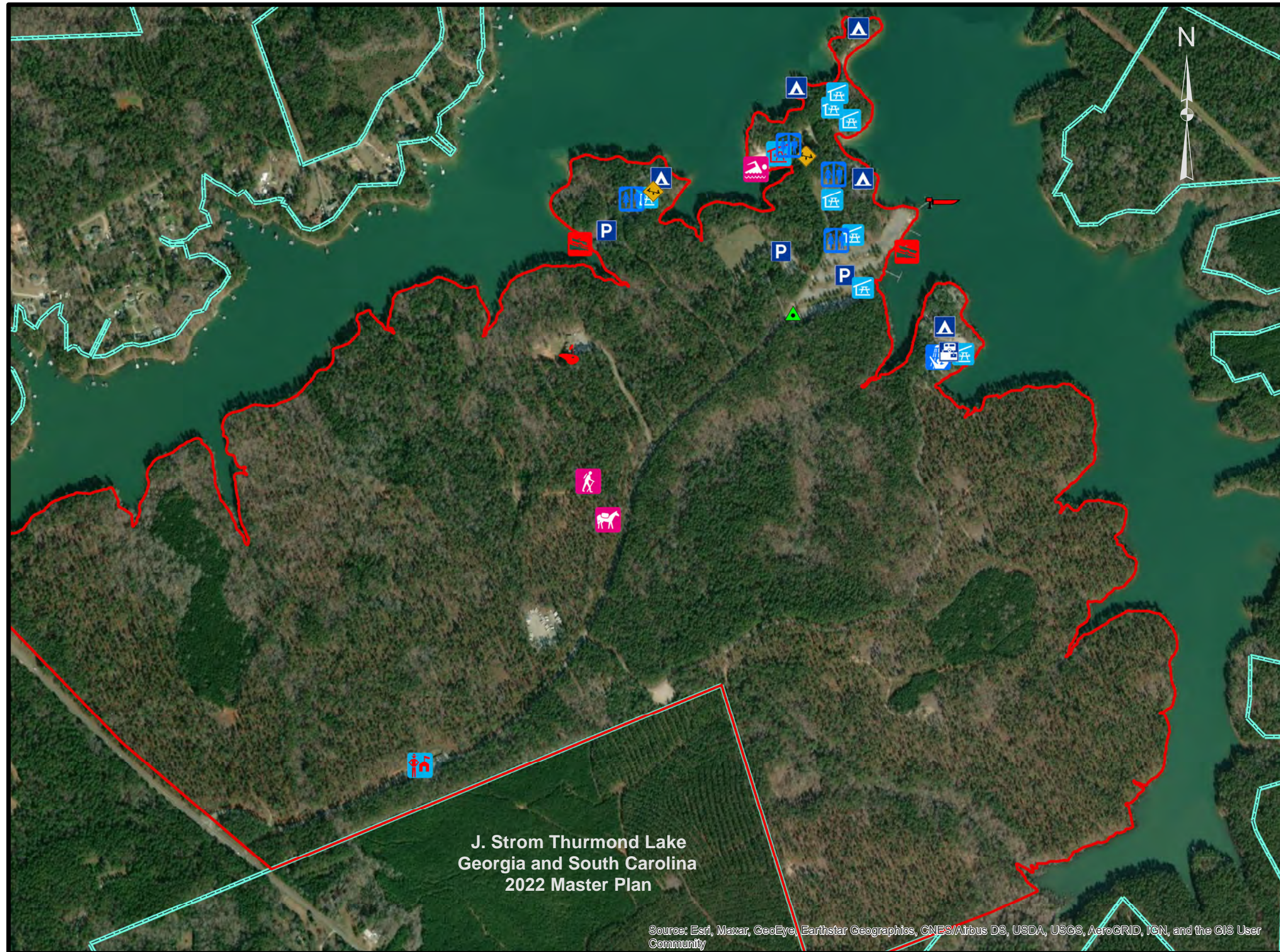
Wildwood Park- Plate 42 Map 1 of 2



**US Army Corps
of Engineers®**
Savannah District



Location Map



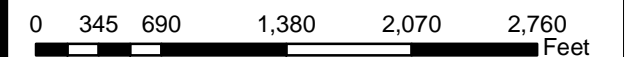
Legend

Park Facilities

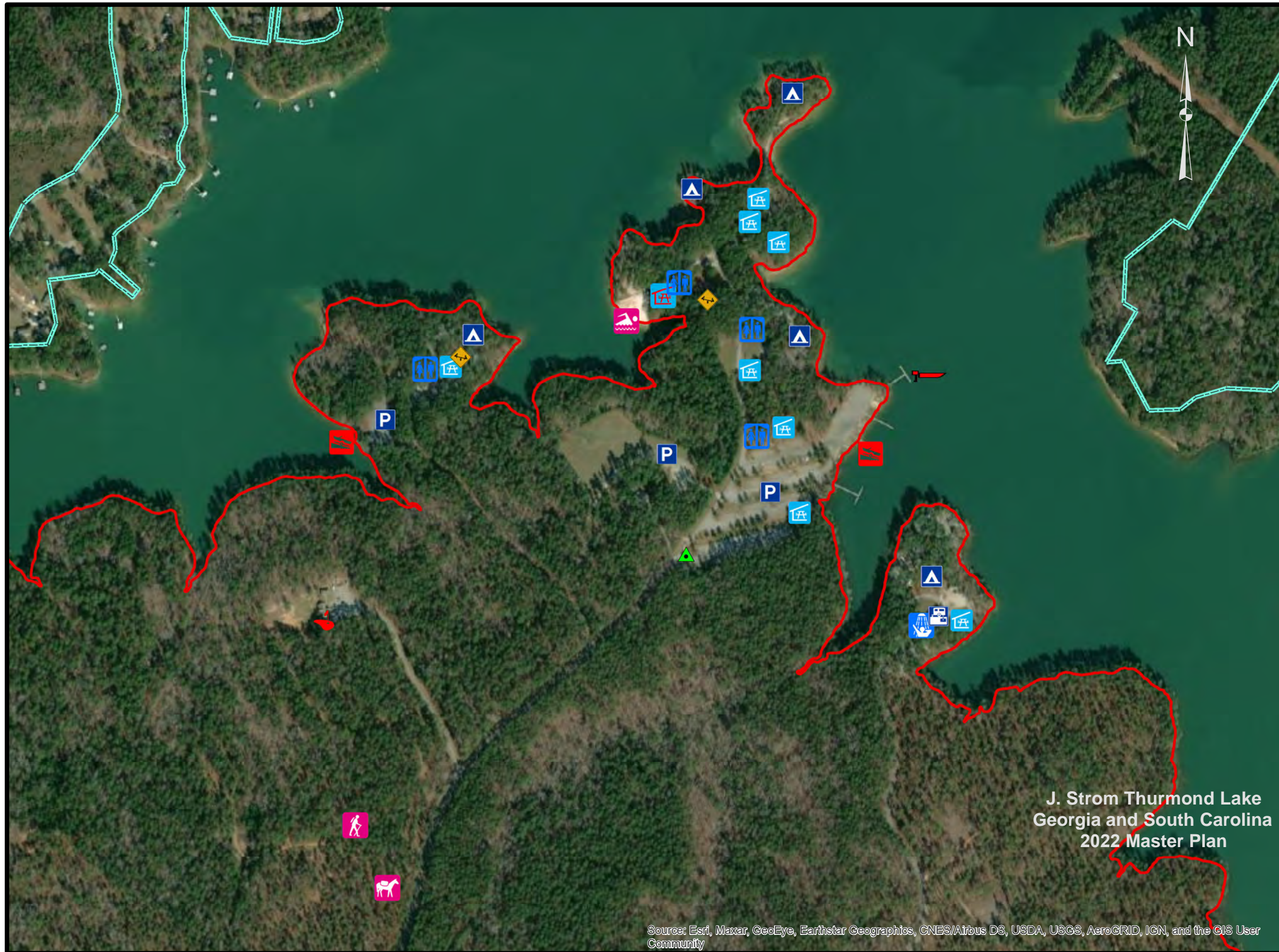
- | | | | |
|--|-----------------------|--|------------------------|
| | Boat Ramp | | Horse Trail |
| | Campground | | Park Office |
| | Courtesy Dock | | Parking |
| | Dump Station | | Pavilion |
| | Disc Golf Course | | Picnic Shelter |
| | Hiking Trail | | Playground |
| | County Park | | Restroom |
| | Property Line | | Restroom w/
Showers |
| | Swim Beaches | | |
| | Fish Cleaning Station | | |

**J. Strom Thurmond Lake
Georgia and South Carolina
2022 Master Plan**

Source: Esri, Maxar, GeoEye, Earthstar Geographics, CNES/Airbus DS, USDA, USGS, AeroGRID, IGN, and the GIS User Community



Wildwood Park- Map 2 of 2



**US Army Corps
of Engineers®**
Savannah District



Location Map

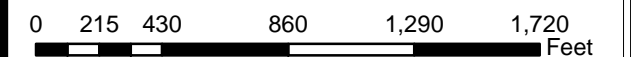
Legend

Park Facilities

- | | | | |
|--|-----------------------|--|------------------------|
| | Boat Ramp | | Horse Trail |
| | Campground | | Park Office |
| | Courtesy Dock | | Parking |
| | Dump Station | | Pavilion |
| | Disc Golf Course | | Picnic Shelter |
| | Hiking Trail | | Playground |
| | County Park | | Restroom |
| | Property Line | | Restroom w/
Showers |
| | Swim Beaches | | |
| | Fish Cleaning Station | | |

J. Strom Thurmond Lake
Georgia and South Carolina
2022 Master Plan

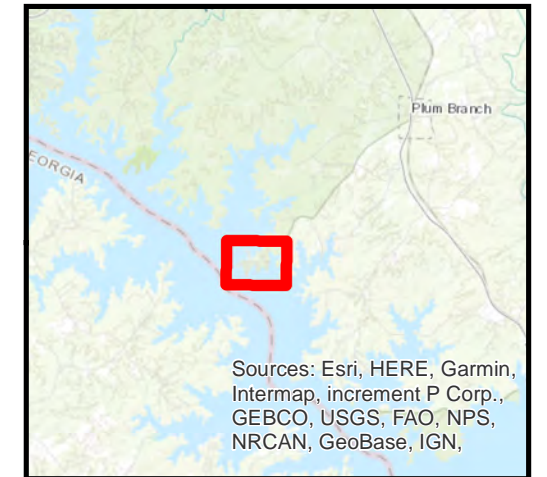
Source: Esri, Maxar, GeoEye, Earthstar Geographics, CNES/Airbus DS, USDA, USGS, AeroGRID, IGN, and the GIS User Community



Plum Branch Yacht Club- Plate 43














**US Army Corps
of Engineers®**
Savannah District



Location Map

Legend

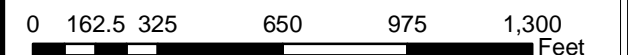
Park Facilities

-  Boat Ramp
-  Campsites
-  Courtesy Dock
-  Fuel Dock
-  Park Office
-  Parking
-  Picnic Shelter
-  Restaurant
-  Restroom
-  Marina Boundary
-  Property Line



J. Strom Thurmond Lake
Georgia and South Carolina
2022 Master Plan

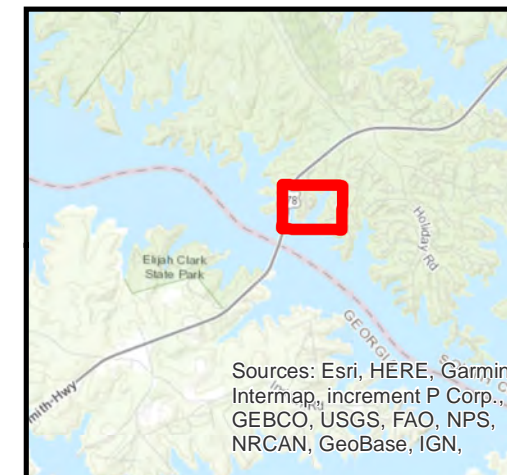
Source: Esri, Maxar, GeoEye, Earthstar Geographics, CNES/Airbus DS, USDA, USGS, AeroGRID, IGN, and the GIS User Community



Savannah Lakes Marina- Plate 44



US Army Corps
of Engineers®
Savannah District



Location Map

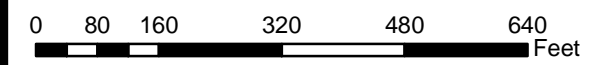
Legend Park Facilities

- Fuel Dock
- Swim Beaches
- Marina Boundary
- Property Line



J. Strom Thurmond Lake
Georgia and South Carolina
2022 Master Plan

Source: Esri, Maxar, GeoEye, Earthstar Geographics, CNES/Airbus DS, USDA, USGS, AeroGRID, IGN, and the GIS User Community



Soap Creek Marina- Plate 45













**US Army Corps
of Engineers®**
Savannah District



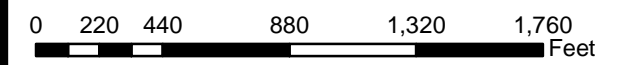
Location Map

Legend Park Facilities

-  Boat Ramp
-  Cabins
-  Campsites
-  Fuel Dock
-  Park Office
-  Restaurant
-  Restroom w/ Showers
-  Swim Beaches
-  Marina Boundary
-  Property Line

**J. Strom Thurmond Lake
Georgia and South Carolina
2022 Master Plan**

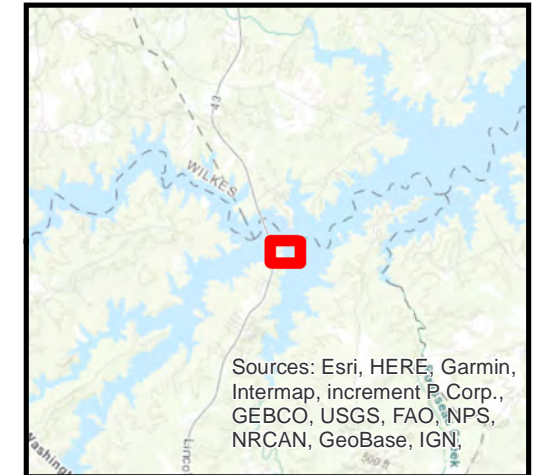
Source: Esri, Maxar, GeoEye, Earthstar Geographics, CNES/Airbus DS, USDA, USGS, AeroGRID, IGN, and the GIS User Community



Raysville Marina- Plate 46










US Army Corps
of Engineers®
Savannah District



Location Map

Legend

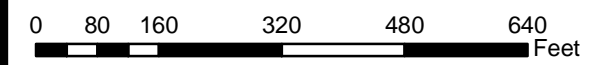
Park Facilities

-  Boat Ramp
-  Campground
-  Fuel Dock
-  Park Office
-  Parking
-  Residence
-  Marina Boundary



J. Strom Thurmond Lake
Georgia and South Carolina
2022 Master Plan

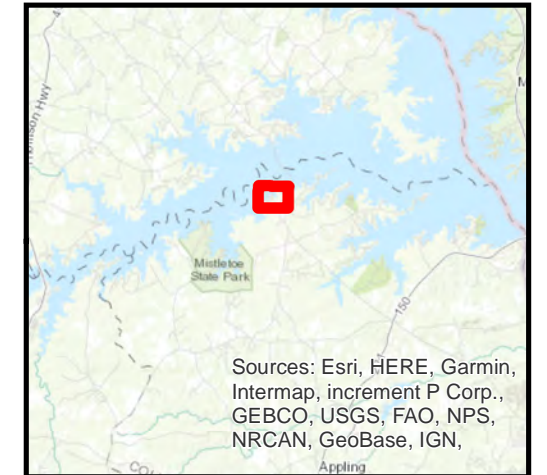
Source: Esri, Maxar, GeoEye, Earthstar Geographics, CNES/Airbus DS, USDA, USGS, AeroGRID, IGN, and the GIS User Community



Clarks Hill Marina- Plate 47












**US Army Corps
of Engineers®**
Savannah District



Location Map

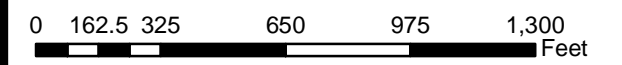


Legend
Park Facilities

-  Boat Ramp
-  Courtesy Dock
-  Fishing Dock
-  Fuel Dock
-  Motel
-  Marina Office
-  Parking
-  Residence
-  Restroom

**J. Strom Thurmond Lake
Georgia and South Carolina
2022 Master Plan**

Source: Esri, Maxar, GeoEye, Earthstar Geographics, CNES/Airbus DS, USDA, USGS, AeroGRID, IGN, and the GIS User Community



Tradewinds Marina- Plate 48



**US Army Corps
of Engineers®**
Savannah District



Location Map

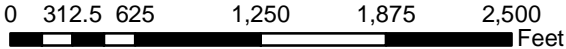
Legend

Park Facilities

- Boat Ramp
- Courtesy Dock
- Fuel Dock
- Park Office
- Parking
- Pavilion
- Picnic Shelter
- Restroom
- Marina Boundary



Source: Esri, Maxar, GeoEye, Earthstar Geographics, CNES/Airbus DS, USDA, USGS, AeroGRID, IGN, and the GIS User Community



Future Marina Sites- Plate 49



**US Army Corps
of Engineers®**
Savannah District



Location Map

Legend

- Future Marina Sites
- ISLAND
- LAKE
- POND
- RIVER



Proposed Marina
(Mt. Carmel Campground)

Proposed Marina
(Hester Ferry Campground)

Proposed Satellite Marina
(Savannah Lake Marina)

Proposed Satellite Marina
(Soap Creek Marina)

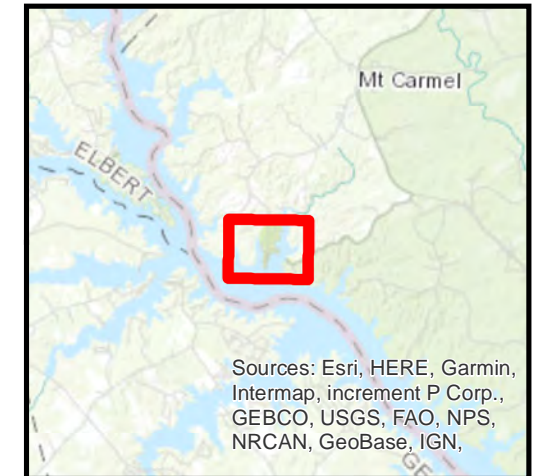
**J. Strom Thurmond Lake
Georgia and South Carolina
2022 Master Plan**

0 7,000 14,000 28,000 42,000 56,000 Feet

Hester's Bottoms- Plate 50

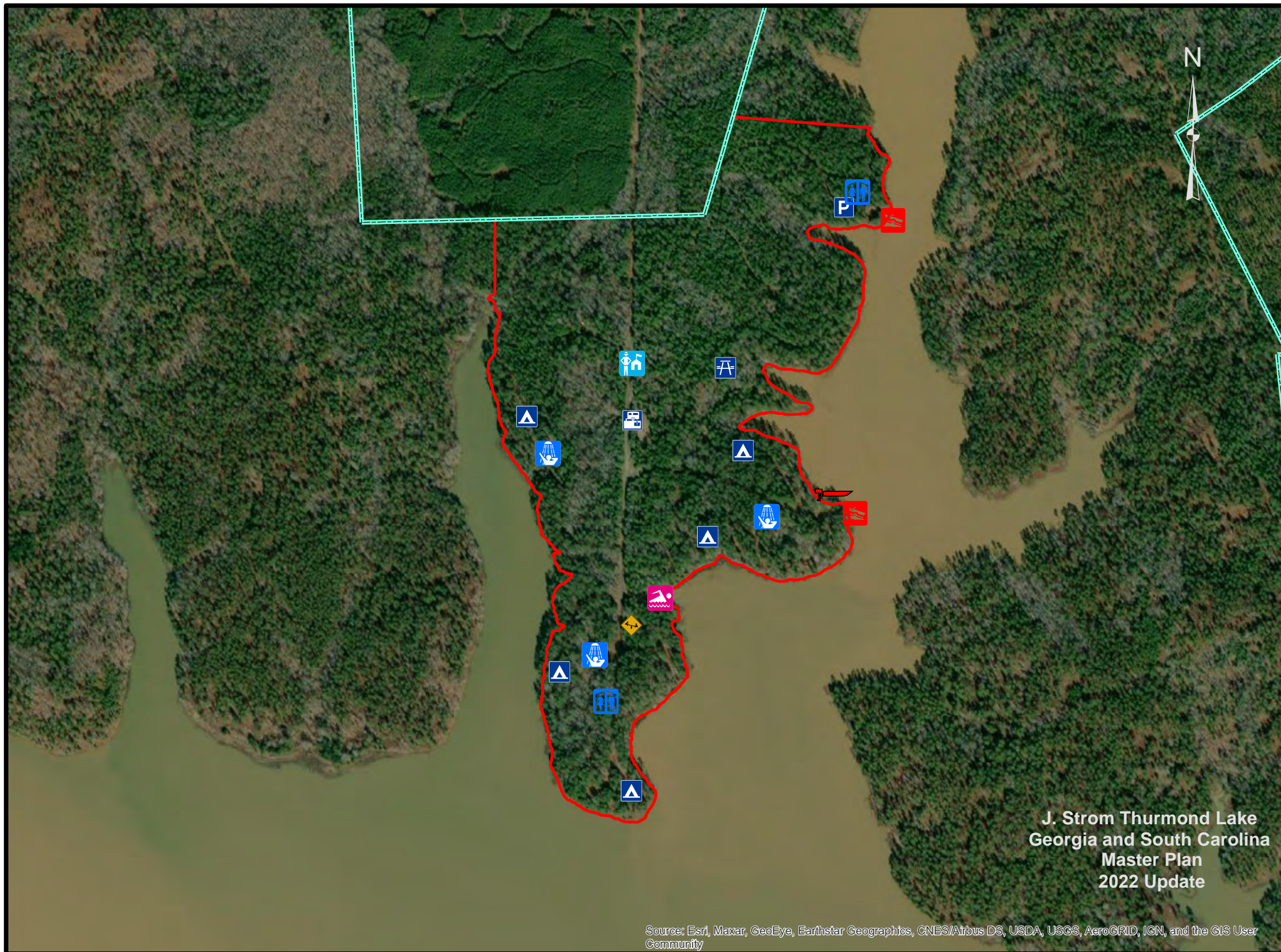


**US Army Corps
of Engineers**
Savannah District



Location Map

Sources: Esri, HERE, Garmin, Intermap, increment P Corp., GEBCO, USGS, FAO, NPS, NRCAN, GeoBase, IGN,



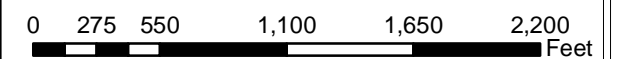
**J. Strom Thurmond Lake
Georgia and South Carolina
Master Plan
2022 Update**

Source: Esri, Maxar, GeoEye, Earthstar Geographics, CNES/Airbus DS, USDA, USGS, AeroGRID, IGN, and the GIS User Community

Legend

Park Facilities

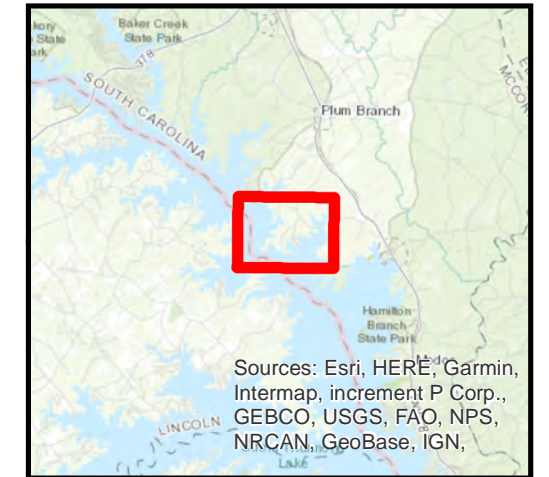
- Boat Ramp
- Campground
- Courtesy Dock
- Dump Station
- Gatehouse
- Group Camp
- Parking
- Picnic Area
- Playground
- Restroom
- Restroom w/ Showers
- Swim Beaches
- Property Line
- Parks Boundary



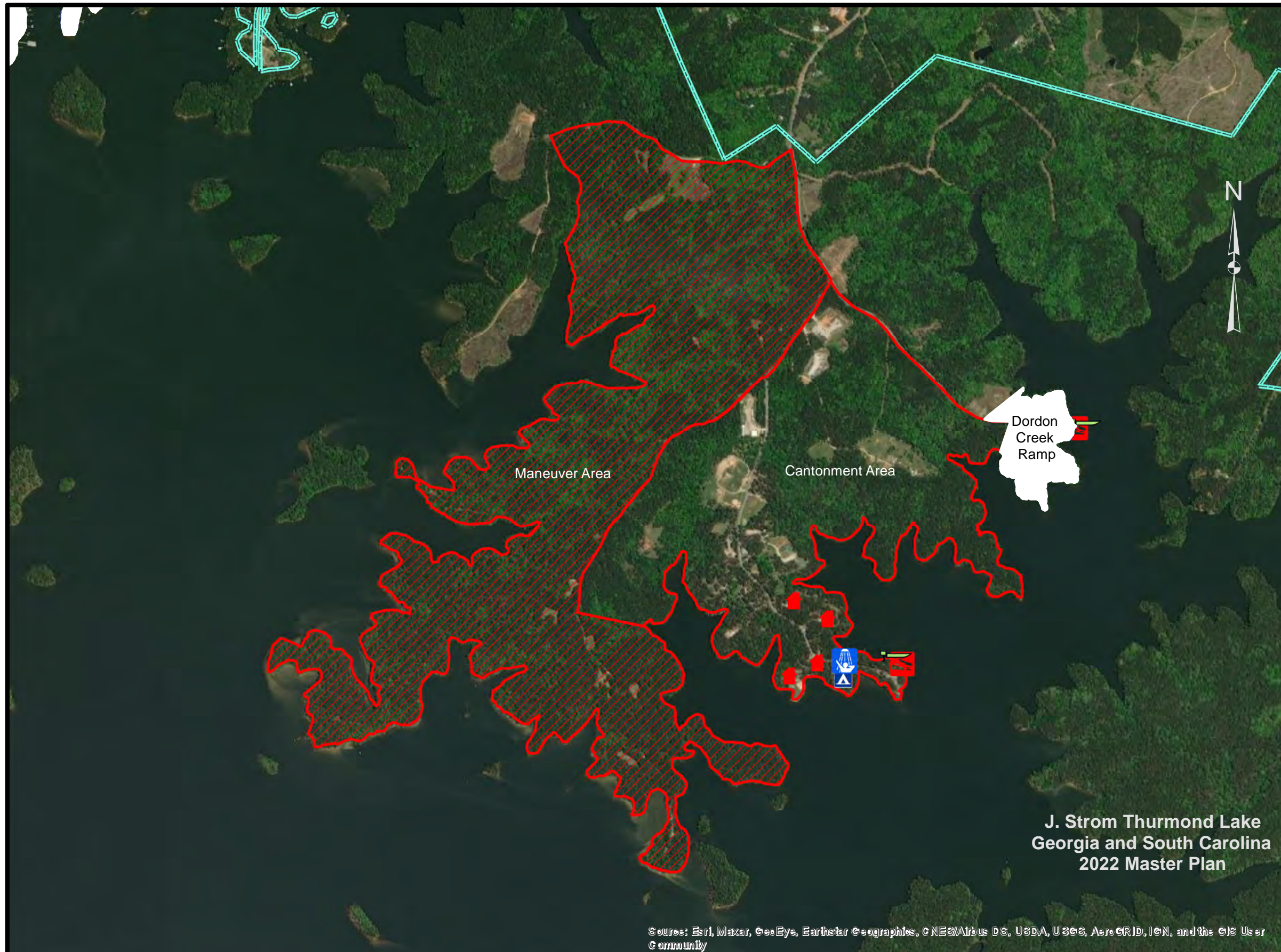
Clarks Hill Training Site - Plate 51



**US Army Corps
of Engineers®**
Savannah District










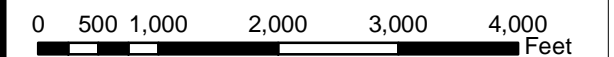
Location Map



Legend

Park Facilities

-  Boat Ramp
-  Courtesy Dock
-  Restroom w Shower
-  Campground
-  Cabins
-  Property Line
-  Parks Boundary



Pointes West Army Resort- Plate 52



Source: Esri, Maxar, GeoEye, Earthstar Geographics, CNES/Airbus DS, USDA, USGS, AeroGRID, IGN, and the GIS User Community



**US Army Corps
of Engineers®**
Savannah District



Location Map

Legend

Park Facilities

- Boat Ramp
- Cabins
- Campground
- Convention Center
- Courtesy Dock
- Dump Station
- Fuel Dock
- Gatehouse
- Parking
- Pavilion
- Playground
- Restroom
- Restroom w/ Showers
- Swim Beaches

