














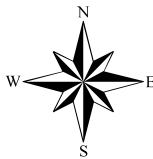
# Modoc Shores CMU



Copyright: © 2013 National Geographic Society, i-cubed

## Legend

-  Hunter Access Areas
-  Food Plots
-  No Hunting
-  Hunting Area Boundary
-  Retained Easements
-  Property Line
- Roads**
-  PRIMARY
-  SECONDARY
-  UNPAVED
-  FOREST ROAD
-  PRIVATE
-  GA-WMAs



US Army Corp Of Engineers

**Modoc Shores CMU**  
**McCormick County, South Carolina**  
**210.71 Acres**  
**J. Strom Thurmond Lake**

