













Key Map

**DISCLAIMER STATEMENT FOR SHORELINE MANAGEMENT ALLOCATION MAPS**

These maps are provided to show the general shoreline allocations. due to the small scale of the maps, location of exact limits of the shoreline zoning may not be distinguishable. These maps should be used as a guide only and field documentation may be required. If you have any questions concerning shoreline zoning, please contact the Thurmond Project Operation Manager's Office to reference the larger scale allocation maps.

**Legend**

-  Zoning Index
-  Cities
- Roads**
-  PRIMARY
-  SECONDARY
-  UNPAVED
- Shoreline Allocation**
-  Limited Development
-  Prohibited Access
-  Protected Shoreline
-  Public Recreation
-  Special Use
-  Counties
-  Property Boundary



J. Strom Thurmond Lake

**SHORELINE ALLOCATION MAP**  
**SHEET 1**

US Army Corps of Engineers - Savannah

